

DISTRICT I  
1625 N. French Dr., Hobbs, NM 88240  
Phone: (575) 393-6161 Fax: (575) 393-0720  
DISTRICT II  
811 S. First St., Artesia, NM 88210  
Phone: (575) 748-1283 Fax: (575) 748-9720  
DISTRICT III  
1000 Rio Brazos Road, Aztec, NM 87410  
Phone: (505) 334-6178 Fax: (505) 334-6170  
DISTRICT IV  
1220 S. St. Francis Dr., Santa Fe, NM 87505  
Phone: (505) 476-3460 Fax: (505) 476-3462

HOBBS OCD

AUG 06 2013

RECEIVED

State of New Mexico  
Energy, Minerals & Natural Resources Department  
OIL CONSERVATION DIVISION  
1220 South St. Francis Dr.  
Santa Fe, New Mexico 87505

Form C-102  
Revised August 1, 2011  
Submit one copy to appropriate  
District Office

AMENDED REPORT

WELL LOCATION AND ACREAGE DEDICATION PLAT

API Number 30-041-20952	Pool Code 97783	Well Name Wildcat G-04 5053336 m; Peterson, Penn, South
Property Code 39297	Property Name ROCKIN ROBIN	Well Number 1
OGRID No. 1092	Operator Name ARMSTRONG ENERGY CORPORATION	Elevation 4272'

Surface Location

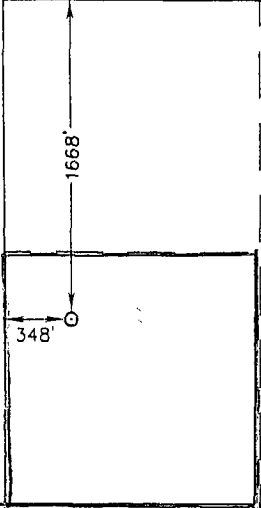


UL or lot No. E	Section 11	Township 6-S	Range 34-E	Lot Idn	Feet from the 1668	North/South line NORTH	Feet from the 348	East/West line WEST	County ROOSEVELT
--------------------	---------------	-----------------	---------------	---------	-----------------------	---------------------------	----------------------	------------------------	---------------------

Bottom Hole Location If Different From Surface

UL or lot No.	Section	Township	Range	Lot Idn	Feet from the	North/South line	Feet from the	East/West line	County
---------------	---------	----------	-------	---------	---------------	------------------	---------------	----------------	--------

Dedicated Acres 40	Joint or Infill	Consolidation Code	Order No.
-----------------------	-----------------	--------------------	-----------

NO ALLOWABLE WILL BE ASSIGNED TO THIS COMPLETION UNTIL ALL INTERESTS HAVE BEEN CONSOLIDATED OR A NON-STANDARD UNIT HAS BEEN APPROVED BY THE DIVISION

	<p>GEODETIC COORDINATES NAD 27 NME SURFACE LOCATION Y=1024376.0 N X=770634.0 E LAT.=33.812701° N LONG.=103.442347° W</p>	<p><b>OPERATOR CERTIFICATION</b> I hereby certify that the information herein is true and complete to the best of my knowledge and belief, and that this organization either owns a working interest or unleased mineral interest in the land including the proposed bottom hole location or has a right to drill this well at this location pursuant to a contract with an owner of such mineral or working interest, or to a voluntary pooling agreement or a compulsory pooling order heretofore entered by the division.</p> <p>Signature:  Date: 3/18/13 Printed Name: Kyle Mpers E-mail Address: kalpers@armstrongenergycorp.com</p>
		<p><b>SURVEYOR CERTIFICATION</b> I hereby certify that the well location shown on this plat was plotted from field notes of actual surveys made by me or under my supervision, and that the same is true and correct to the best of my belief.</p> <p>MAY 3, 2012</p> <p>Date of Survey: _____ Signature of Seal of Professional Surveyor:  Certificate Number: 3239 Professional Surveyor: Ronald J. Eidson ACR: _____ JWSC W.O.: 12.11.0890</p>

AUG 28 2013