

Submit 1 Copy To Appropriate District
Office
District I - (575) 393-6161
1625 N. French Dr., Hobbs, NM 88240
District II - (575) 748-1283
811 S. First St., Artesia, NM 88210
District III - (505) 334-6178
1000 Rio Brazos Rd., Aztec, NM 87410
District IV - (505) 476-3460
1220 S. St. Francis Dr., Santa Fe, NM
87505

State of New Mexico

Energy, Minerals and Natural Resources

Form C-103

Revised July 18, 2013

HOBBS COO

AUG 27 2013

RECEIVED

CONSERVATION DIVISION

1220 South St. Francis Dr.
Santa Fe, NM 87505

WELL API NO.	30-025-35957
5. Indicate Type of Lease	STATE <input checked="" type="checkbox"/> FEE <input type="checkbox"/>
6. State Oil & Gas Lease No.	30055
7. Lease Name or Unit Agreement Name	30055 State LPG Storage
8. Well Number	4
9. OGRID Number	248440
10. Pool name or Wildcat	Salado
11. Elevation (Show whether DR, RKB, RT, GR, etc.)	3311' - KB 3304' - GL

SUNDRY NOTICES AND REPORTS ON WELLS
(DO NOT USE THIS FORM FOR PROPOSALS TO DRILL OR TO DEEPEN OR PLUG BACK TO A DIFFERENT RESERVOIR. USE "APPLICATION FOR PERMIT" (FORM C-101) FOR SUCH PROPOSALS.)

1. Type of Well: Oil Well ☐ Gas Well ☒ Other LPG Storage Well

2. Name of Operator Western Refining Company, LP

3. Address of Operator PO Box 1345 Jal, NM 88252

4. Well Location
Unit Letter M : 1000 feet from the South line and 1230 feet from the West line
Section 32 Township 23S Range 37E NMPM County Lea

11. Elevation (Show whether DR, RKB, RT, GR, etc.)
3311' - KB 3304' - GL

12. Check Appropriate Box to Indicate Nature of Notice, Report or Other Data

NOTICE OF INTENTION TO:

PERFORM REMEDIAL WORK ☐ PLUG AND ABANDON ☐
TEMPORARILY ABANDON ☐ CHANGE PLANS ☐
PULL OR ALTER CASING ☐ MULTIPLE COMPL ☐
DOWNHOLE COMMINGLE ☐
CLOSED-LOOP SYSTEM ☐
OTHER: ☐

SUBSEQUENT REPORT OF:

REMEDIAL WORK ☒ ALTERING CASING ☐
COMMENCE DRILLING OPNS. ☐ P AND A ☐
CASING/CEMENT JOB ☒
OTHER: ☐

13. Describe proposed or completed operations. (Clearly state all pertinent details, and give pertinent dates, including estimated date of starting any proposed work). SEE RULE 19.15.7.14 NMAC. For Multiple Completions: Attach wellbore diagram of proposed completion or recompletion.

Drill from 1749.47'-2610' (7-12-2013 to 7-27-2013). Cut pipe off at 2602' (7-29-2013).

Spud Date:


7/11/2013

Rig Release Date:

7/29/2013

I hereby certify that the information above is true and complete to the best of my knowledge and belief.

SIGNATURE



TITLE

Operations Manager

DATE

8/23/13

Type or print name

Eric T Busch

E-mail address:

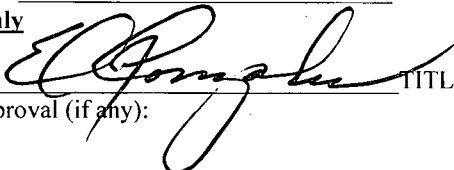
Eric@Lonquist.com

PHONE:

713-559-9953

For State Use Only

APPROVED BY:



TITLE

DIST. MGR

DATE

8-28-2013

Conditions of Approval (if any):

AUG 28 2013

Well Information

Operator: Western Refining Company, L.P.

API Number: 30-025-35957

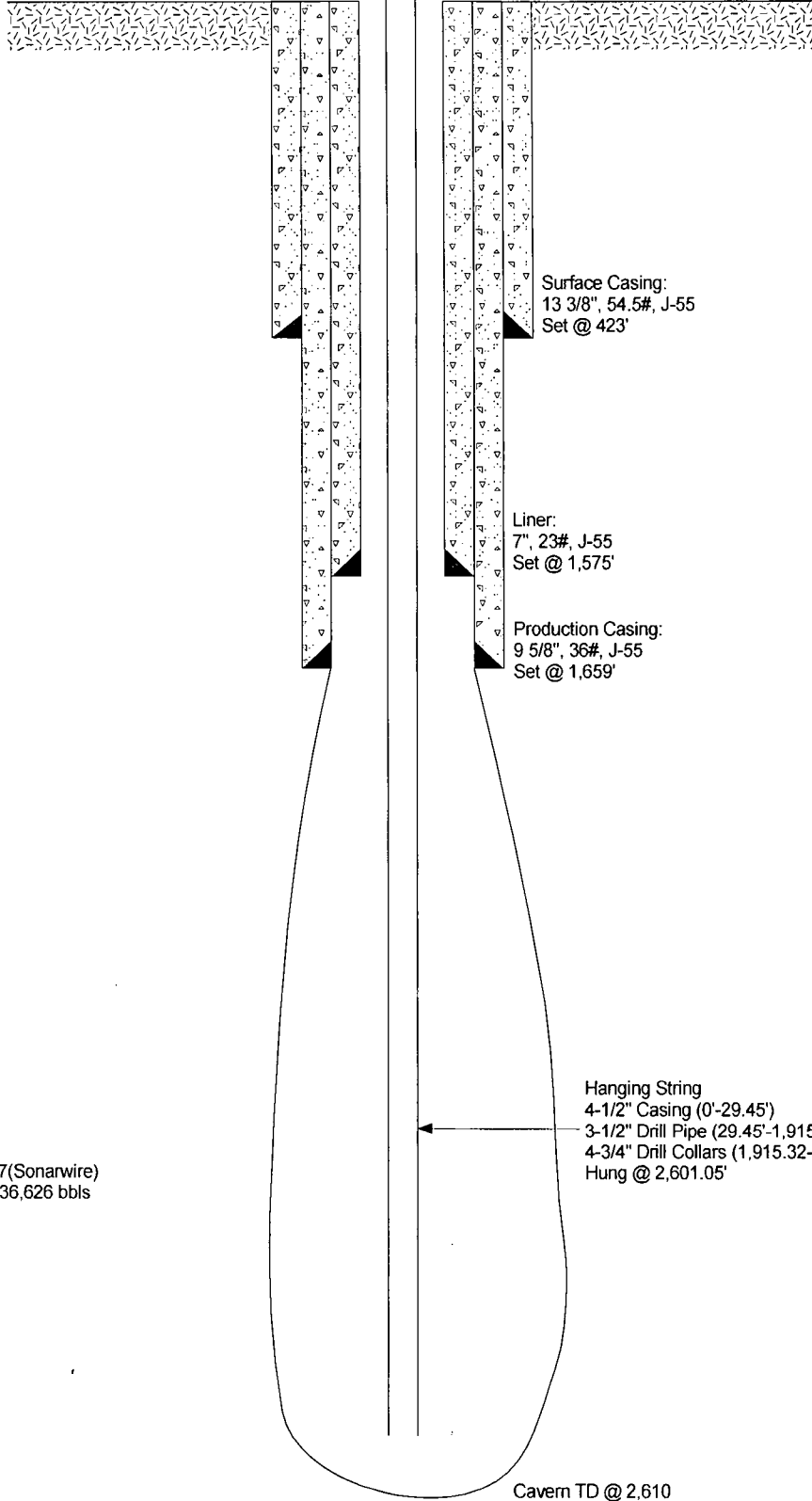
Well Number: 4

Well Name: State LPG Storage

Field Name: Jal

County: Lea

State: New Mexico



Sonar Survey - 8/31/2007(Sonarwire)
Total Cavern Volume = 136,626 bbls

LONQUIST

FIELD SERVICE

State LPG Storage Well No. 4

Western Refining Company, L.P.

PROJECT NUMBER:

DRAWN:
CMO

REVIEWED:
ETB

APPROVAL:
NONE

SCALE:
NONE

DATE:
August 2013

Lonquist Field Service, LLC
Texas Registered Firm No. F-9147