

DISTRICT I

1625 N. FRENCH DR., BOBBS, NM 88240

DISTRICT II

1301 W. GRAND AVENUE, ARTESIA, NM 88210

DISTRICT III

1000 Rio Brazos Rd., Aztec, NM 87410

DISTRICT IV

1220 S. ST. FRANCIS DR., SANTA FE, NM 87505

State of New Mexico

Energy, Minerals and Natural Resources Department

OIL CONSERVATION DIVISION

1220 SOUTH ST. FRANCIS DR.
Santa Fe, New Mexico 87505

Form C-102

Revised JUNE 10, 2003

Submit to Appropriate District Office

State Lease - 4 Copies

Fee Lease - 3 Copies

WELL LOCATION AND ACREAGE DEDICATION PLAT

☐ AMENDED REPORT

API Number 30-025-37380	Pool Code 06660	Pool Name Blinebry Oil & Gas (Oil)
Property Code 24426	Property Name HAWK A-5	Well Number 3
OGRID No. 00873	Operator Name APACHE CORPORATION	Elevation 3502'

Surface Location

UL or lot No.	Section	Township	Range	Lot Idn	Feet from the	North/South line	Feet from the	East/West line	County
0	5	21-S	37-E		330	SOUTH	1650	EAST	LEA

Bottom Hole Location If Different From Surface

UL or lot No.	Section	Township	Range	Lot Idn	Feet from the	North/South line	Feet from the	East/West line	County
Dedicated Acres 4.0	Joint or Infill	Consolidation Code	Order No.						

NO ALLOWABLE WILL BE ASSIGNED TO THIS COMPLETION UNTIL ALL INTERESTS HAVE BEEN CONSOLIDATED
OR A NON-STANDARD UNIT HAS BEEN APPROVED BY THE DIVISION

LOT 4	LOT 3	LOT 2	LOT 1
37.37 AC LOT 5	37.50 AC LOT 6	37.64 AC LOT 7	37.77 AC LOT 8
40.00 AC LOT 12	40.00 AC LOT 11	40.00 AC LOT 10	40.00 AC LOT 9
40.00 AC LOT 13	40.00 AC LOT 14	40.00 AC LOT 15	40.00 AC LOT 16
40.00 AC	40.00 AC	40.00 AC	40.00 AC

SEE DETAIL

3501.3' 3497.1'
3507.5' 3502.7'

GEODETIC COORDINATES
NAD 27 NME

Y=548072.9 N
X=855126.6 E

LAT.=32°30'05.36" N
LONG.=103°10'53.27" W

SEE DETAIL

SCALE - 1"=2000'

OPERATOR CERTIFICATION

I hereby certify the the information
contained herein is true and complete to the
best of my knowledge and belief.

Elaine Linton
Signature

Elaine Linton
Printed Name

Engineering Technician
Title

12/1/2005
Date

SURVEYOR CERTIFICATION

I hereby certify that the well location shown
on this plat was plotted from field notes of
actual surveys made by me or under my
supervision, and that the same is true and
correct to the best of my belief.

DECEMBER 16, 2004

Date Surveyed LA

Signature & Seal of
Professional Surveyor

GARY EIDSON

NEW MEXICO

12/16/04

04.11.169

Certificate No. GARY EIDSON

12841

OCT 10 2013

DISTRICT I
1625 N. FRENCH DR., BOBBS, NM 86240

DISTRICT II
BAND AVENUE, ARTESIA, NM 86210

DISTRICT III
1000 Rio Brazos Rd., Aztec, NM 87410

DISTRICT IV
1220 S. ST. FRANCIS DR., SANTA FE, NM 87505

State of New Mexico
Energy, Minerals and Natural Resources Department

OIL CONSERVATION DIVISION
1220 SOUTH ST. FRANCIS DR.
Santa Fe, New Mexico 87505

Form C-102
Revised JUNE 10, 2003
Submit to Appropriate District Office
State Lease - 4 Copies
Fee Lease - 3 Copies

WELL LOCATION AND ACREAGE DEDICATION PLAT

☐ AMENDED REPORT

API Number 30-025-37380	Pool Code 60240	Pool Name Tubb Oil & Gas (Oil)
Property Code 24426	Property Name HAWK A-5	Well Number 3
OGRID No. 00873	Operator Name APACHE CORPORATION	Elevation 3502'

Surface Location

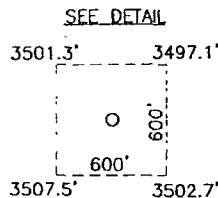
UL or lot No.	Section	Township	Range	Lot Idn	Feet from the	North/South line	Feet from the	East/West line	County
0	5	21-S	37-E		330	SOUTH	1650	EAST	LEA

Bottom Hole Location If Different From Surface

UL or lot No.	Section	Township	Range	Lot Idn	Feet from the	North/South line	Feet from the	East/West line	County
Dedicated Acres	Joint or Infill	Consolidation Code	Order No.						

NO ALLOWABLE WILL BE ASSIGNED TO THIS COMPLETION UNTIL ALL INTERESTS HAVE BEEN CONSOLIDATED
OR A NON-STANDARD UNIT HAS BEEN APPROVED BY THE DIVISION

LOT 4	LOT 3	LOT 2	LOT 1
37.37 AC LOT 5	37.50 AC LOT 6	37.64 AC LOT 7	37.77 AC LOT 8
40.00 AC LOT 12	40.00 AC LOT 11	40.00 AC LOT 10	40.00 AC LOT 9
40.00 AC LOT 13	40.00 AC LOT 14	40.00 AC LOT 15	40.00 AC LOT 16
40.00 AC	40.00 AC	40.00 AC	40.00 AC



GEODETIC COORDINATES
NAD 27 NME

Y=548072.9 N
X=855126.6 E

LAT.=32°30'05.36" N
LONG.=103°10'53.27" W

SEE DETAIL

SCALE - 1"=2000'

OPERATOR CERTIFICATION

I hereby certify the the information
contained herein is true and complete to the
best of my knowledge and belief.

Signature

Elaine Linton
Printed Name

Engineering Technician
Title

2/1/2006
Date

SURVEYOR CERTIFICATION

I hereby certify that the well location shown
on this plat was plotted from field notes of
actual surveys made by me or under my
supervision and that the same is true and
correct to the best of my belief

DECEMBER 16, 2004

Date Surveyed
Signature & Seal of Professional Surveyor

04.11.1691

Certificate No. GARY E. EDSON 12641

DISTRICT I
1825 N. FRANCHI DR., HOBBS, NM 88240

DISTRICT II
GRAND AVENUE, ARTESIA, NM 88210

DISTRICT III
1000 Rio Brazos Rd., Aztec, NM 87410

DISTRICT IV
1825 S. ST. FRANCIS DR., SANTA FE, NM 87505

State of New Mexico
Energy, Minerals and Natural Resources Department

OIL CONSERVATION DIVISION
1220 SOUTH ST. FRANCIS DR.
Santa Fe, New Mexico 87505

Form C-102
Revised JUNE 10, 2003
Submit to Appropriate District Office
State Lease - 4 Copies
Fee Lease - 3 Copies

WELL LOCATION AND ACREAGE DEDICATION PLAT

☐ AMENDED REPORT

API Number 30-025-37380	Pool Code 19190	Pool Name Drinkard
Property Code 24426	Property Name HAWK A-5	Well Number 3
OGRID No. 00873	Operator Name APACHE CORPORATION	Elevation 3502'

Surface Location

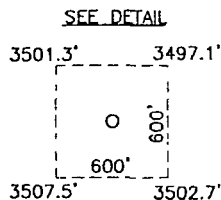
UL or lot No.	Section	Township	Range	Lot Idn	Feet from the	North/South line	Feet from the	East/West line	County
0	5	21-S	37-E		330	SOUTH	1650	EAST	LEA

Bottom Hole Location If Different From Surface

UL or lot No.	Section	Township	Range	Lot Idn	Feet from the	North/South line	Feet from the	East/West line	County
Dedicated Acres	Joint or Infill	Consolidation Code	Order No.						

NO ALLOWABLE WILL BE ASSIGNED TO THIS COMPLETION UNTIL ALL INTERESTS HAVE BEEN CONSOLIDATED
OR A NON-STANDARD UNIT HAS BEEN APPROVED BY THE DIVISION

LOT 4	LOT 3	LOT 2	LOT 1
37.37 AC LOT 5	37.50 AC LOT 6	37.64 AC LOT 7	37.77 AC LOT 8
40.00 AC LOT 12	40.00 AC LOT 11	40.00 AC LOT 10	40.00 AC LOT 9
40.00 AC LOT 13	40.00 AC LOT 14	40.00 AC LOT 15	40.00 AC LOT 16
40.00 AC	40.00 AC	40.00 AC	40.00 AC



GEODETIC COORDINATES
NAD 27 NME

Y=548072.9 N
X=855126.6 E

LAT.=32°30'05.36" N
LONG.=103°10'53.27" W

SEE DETAIL

SCALE - 1"=2000'

OPERATOR CERTIFICATION

I hereby certify the information contained herein is true and complete to the best of my knowledge and belief.

Elaine Linton
Signature

Elaine Linton
Printed Name

Engineering Technician
Title

2/1/2006
Date

SURVEYOR CERTIFICATION

I hereby certify that the well location shown on this plat was plotted from field notes of actual surveys made by me or under my supervision, and that the same is true and correct to the best of my belief.

DECEMBER 16, 2004

Date Surveyed
Signature & Seal of Professional Surveyor

Gary E. Edson
04.11.1691

Certificate No. GARY-EDSON 12641

District I

1625 N. French Dr., Hobbs, NM 88240

District II

1301 W. Grand Avenue, Artesia, NM 88210

District III

1000 Rio Brazos Rd., Aztec, NM 87410

District IV

1220 S. St. Francis Dr., Santa Fe, NM 87505

State of New Mexico

Energy, Minerals & Natural Resources Department

OIL CONSERVATION DIVISION

1220 South St. Francis Dr.

Santa Fe, NM 87505

Form C-102

Revised October 12, 2005

Submit to Appropriate District Office

State Lease - 4 Copies

Fee Lease - 3 Copies

☐ AMENDED REPORT

WELL LOCATION AND ACREAGE DEDICATION PLAT

¹ API Number 30-025-37380	² Pool Code 62700	³ Pool Name Wantz; Abo
⁴ Property Code 31036	⁵ Property Name Hawk Federal A-5	⁶ Well Number 003
⁷ OGRID No. 873	⁸ Operator Name Apache Corporation: 303 Veterans Airpark Lane, Suite 3000 Midland, TX 79705	⁹ Elevation 3502'

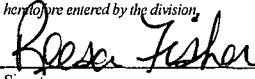
¹⁰ Surface Location

UL or lot no.	Section	Township	Range	Lot Idn	Feet from the	North/South line	Feet from the	East/West line	County
O	5	21S	37E		330	South	1650	East	Lea

¹¹ Bottom Hole Location If Different From Surface

UL or lot no.	Section	Township	Range	Lot Idn	Feet from the	North/South line	Feet from the	East/West line	County
¹² Dedicated Acres 40	¹³ Joint or Infill	¹⁴ Consolidation Code	¹⁵ Order No. DHC-HOB-0138						

No allowable will be assigned to this completion until all interests have been consolidated or a non-standard unit has been approved by the division.

16					¹⁷ OPERATOR CERTIFICATION I hereby certify that the information contained herein is true and complete to the best of my knowledge and belief, and that this organization either owns a working interest or unleased mineral interest in the land including the proposed bottom hole location or has a right to drill this well at this location pursuant to a contract with an owner of such a mineral or working interest, or to a voluntary pooling agreement or a compulsory pooling order heretofore entered by the division,  09/11/2013 Signature Date Reesa Holland Fisher Printed Name
					¹⁸ SURVEYOR CERTIFICATION I hereby certify that the well location shown on this plat was plotted from field notes of actual surveys made by me or under my supervision, and that the same is true and correct to the best of my belief. Date of Survey Signature and Seal of Professional Surveyor: Certificate Number
	