

DISTRICT I
P.O. Box 1080, Hobbs, NM 88241-1080

HOBBS OCD

State of New Mexico

Energy, Minerals and Natural Resources Department

Form C-102
Revised February 10, 1994
Submit to Appropriate District Office
State Lease - 4 Copies
Fee Lease - 3 Copies

DISTRICT II
P.O. Drawer 110, Artesia, NM 88211-0719

SEP 11 2013

DISTRICT III
1000 Rio Brazos Rd., Aztec, NM 87410

OIL CONSERVATION DIVISION

P.O. Box 2088
Santa Fe, New Mexico 87504-2088

☐ AMENDED REPORT

DISTRICT IV
P.O. Box 2088, Santa Fe, NM 87504-2088

WELL LOCATION AND ACREAGE DEDICATION PLAT

API Number 30-025-34592	Pool Code 49210	Pool Name Paddock
Property Code 22880	Property Name TURNER	Well Number 20
OGRID No. 000873	Operator Name APACHE CORPORATION	Elevation 3400


Surface Location

UL or lot No. P	Section 22	Township 21 S	Range 37 E	Lot Idn	Feet from the 330	North/South line SOUTH	Feet from the 730	East/West line EAST	County LEA
--------------------	---------------	------------------	---------------	---------	----------------------	---------------------------	----------------------	------------------------	---------------

Bottom Hole Location If Different From Surface

UL or lot No.	Section	Township	Range	Lot Idn	Feet from the	North/South line	Feet from the	East/West line	County
Dedicated Acres 40	Joint or Infill	Consolidation Code	Order No.						

NO ALLOWABLE WILL BE ASSIGNED TO THIS COMPLETION UNTIL ALL INTERESTS HAVE BEEN CONSOLIDATED
OR A NON-STANDARD UNIT HAS BEEN APPROVED BY THE DIVISION

				OPERATOR CERTIFICATION I hereby certify that the information contained herein is true and complete to the best of my knowledge and belief.  Signature Debra J. Anderson Printed Name Sr. Engineering Tech. Title 06/14/99 Date	
				SURVEYOR CERTIFICATION I hereby certify that the well location shown on this plat was plotted from field notes of actual surveys made by me or under my supervision, and that the same is true and correct to the best of my belief. MARCH 16, 1999 Date Surveyed JLP Signature of Surveyor Professional Surveyor NEW MEXICO 3239 P.O. Num 99-18-0203 Cem. Coats No. RONALD EIDSON, 3239 EIDSON, 12641 McDONALD, 12185	
				NAD 27 NME Y=532355.10 N X=866786.92 E 330' 730'	

OCT 29 2013

DISTRICT I
P.O. Box 1980, Hobbs, NM 88241-1980

State of New Mexico

Energy, Minerals and Natural Resources Department

Form C-102
Revised February 10, 1994
Submit to Appropriate District Office
State Lease - 4 Copies
Fee Lease - 3 Copies

DISTRICT II
P.O. Drawer DD, Artesia, NM 88211-0719

DISTRICT III
1000 Rio Brazos Rd., Aztec, NM 87410

DISTRICT IV
P.O. Box 2088, Santa Fe, NM 87504-2088

HOBBS OCD

SEP 11 2013

RECEIVED

WELL LOCATION AND ACREAGE DEDICATION PLAT

P.O. Box 2088
Santa Fe, New Mexico 87504-2088

☐ AMENDED REPORT

API Number 30-025-34592	Pool Code 62700	Pool Name Wantz ABO
Property Code 22880	Property Name TURNER	Well Number 20
GRID No. 000873	Operator Name APACHE CORPORATION	Elevation 3400



Surface Location

UL or lot No. P	Section 22	Township 21 S	Range 37 E	Lot Idn	Feet from the 330	North/South line SOUTH	Feet from the 730	East/West line EAST	County LEA
--------------------	---------------	------------------	---------------	---------	----------------------	---------------------------	----------------------	------------------------	---------------

Bottom Hole Location If Different From Surface

UL or lot No.	Section	Township	Range	Lot Idn	Feet from the	North/South line	Feet from the	East/West line	County
Dedicated Acres 40	Joint or Infill	Consolidation Code	Order No.						

NO ALLOWABLE WILL BE ASSIGNED TO THIS COMPLETION UNTIL ALL INTERESTS HAVE BEEN CONSOLIDATED
OR A NON-STANDARD UNIT HAS BEEN APPROVED BY THE DIVISION

				OPERATOR CERTIFICATION <i>I hereby certify that the information contained herein is true and complete to the best of my knowledge and belief.</i>  Signature Debra J. Anderson Printed Name Sr. Engineering Tech. Title 06/14/99 Date	
				SURVEYOR CERTIFICATION <i>I hereby certify that the well location shown on this plat was plotted from field notes of actual surveys made by me or under my supervision, and that the same is true and correct to the best of my belief.</i> MARCH 16, 1999 Date Surveyed  Signature Professional Surveyor JLP	
				NAD 27 NME Y=532355.10 N X=866786.92 E 730' 330'	