

UNITED STATES
DEPARTMENT OF THE INTERIOR
BUREAU OF LAND MANAGEMENT

HOBBS OCD

FORM APPROVED
OMB NO. 1004-0135
Expires: July 31, 2010**SUNDRY NOTICES AND REPORTS ON WELLS**
Do not use this form for proposals to drill or to re-enter an abandoned well. Use form 3160-3 (APD) for such proposals.

NOV 20 2013

5. Lease Serial No.
NMNM108968

6. If Indian, Allottee or Tribe Name

SUBMIT IN TRIPLICATE - Other instructions on reverse side. RECEIVED7. If Unit or CA/Agreement, Name and/or No.
NMNM1284921. Type of Well
☒ Oil Well ☐ Gas Well ☐ Other8. Well Name and No.
BOMBAY BSB FEDERAL COM 1H2. Name of Operator
YATES PETROLEUM CORPORATION
Contact: MICHELLE TAYLOR
E-Mail: michellet@ypcnm.com9. API Well No.
30-025-40718-00-S13a. Address
105 SOUTH FOURTH STREET
ARTESIA, NM 882103b. Phone No. (include area code)
Ph: 505.748.147110. Field and Pool, or Exploratory
WILDCAT G06 S253206M4. Location of Well (Footage, Sec., T., R., M., or Survey Description)
Sec 32 T24S R32E SENE 2310FNL 430FEL11. County or Parish, and State
LEA COUNTY, NM


12. CHECK APPROPRIATE BOX(ES) TO INDICATE NATURE OF NOTICE, REPORT, OR OTHER DATA

TYPE OF SUBMISSION	TYPE OF ACTION			
<input type="checkbox"/> Notice of Intent	<input type="checkbox"/> Acidize	<input type="checkbox"/> Deepen	<input type="checkbox"/> Production (Start/Resume)	<input type="checkbox"/> Water Shut-Off
<input checked="" type="checkbox"/> Subsequent Report	<input type="checkbox"/> Alter Casing	<input type="checkbox"/> Fracture Treat	<input type="checkbox"/> Reclamation	<input type="checkbox"/> Well Integrity
<input type="checkbox"/> Final Abandonment Notice	<input type="checkbox"/> Casing Repair	<input type="checkbox"/> New Construction	<input type="checkbox"/> Recomplete	<input checked="" type="checkbox"/> Other
	<input type="checkbox"/> Change Plans	<input type="checkbox"/> Plug and Abandon	<input type="checkbox"/> Temporarily Abandon	Production Facility Changes
	<input type="checkbox"/> Convert to Injection	<input type="checkbox"/> Plug Back	<input type="checkbox"/> Water Disposal	

13. Describe Proposed or Completed Operation (clearly state all pertinent details, including estimated starting date of any proposed work and approximate duration thereof. If the proposal is to deepen directionally or recompleat horizontally, give subsurface locations and measured and true vertical depths of all pertinent markers and zones. Attach the Bond under which the work will be performed or provide the Bond No. on file with BLM/BIA. Required subsequent reports shall be filed within 30 days following completion of the involved operations. If the operation results in a multiple completion or recompleat in a new interval, a Form 3160-4 shall be filed once testing has been completed. Final Abandonment Notices shall be filed only after all requirements, including reclamation, have been completed, and the operator has determined that the site is ready for final inspection.)


Yates Petroleum is submitting the attached updated site facility diagram to include the use of a vapor recovery system.

Accepted for Record Purposes.
Approval Subject to Onsite Inspection.
Date: 11-17-13



14. I hereby certify that the foregoing is true and correct.	
Electronic Submission #222940 verified by the BLM Well Information System For YATES PETROLEUM CORPORATION, sent to the Hobbs Committed to AFMSS for processing by JOHNNY DICKERSON on 11/08/2013 (14JLD0756SE)	
Name (Printed/Typed) MICHELLE TAYLOR	Title
Signature (Electronic Submission)	Date 10/15/2013

THIS SPACE FOR FEDERAL OR STATE OFFICE USE

Approved By ACCEPTED	JAMES A AMOS Title SUPERVISORY EPS	Date 11/17/2013
Conditions of approval, if any, are attached. Approval of this notice does not warrant or certify that the applicant holds legal or equitable title to those rights in the subject lease which would entitle the applicant to conduct operations thereon.	Office Hobbs	

Title 18 U.S.C. Section 1001 and Title 43 U.S.C. Section 1212, make it a crime for any person knowingly and willfully to make to any department or agency of the United States any false, fictitious or fraudulent statements or representations as to any matter within its jurisdiction.

** BLM REVISED ** BLM REVISED ** BLM REVISED ** BLM REVISED ** BLM REVISED **

NOV 25 2013



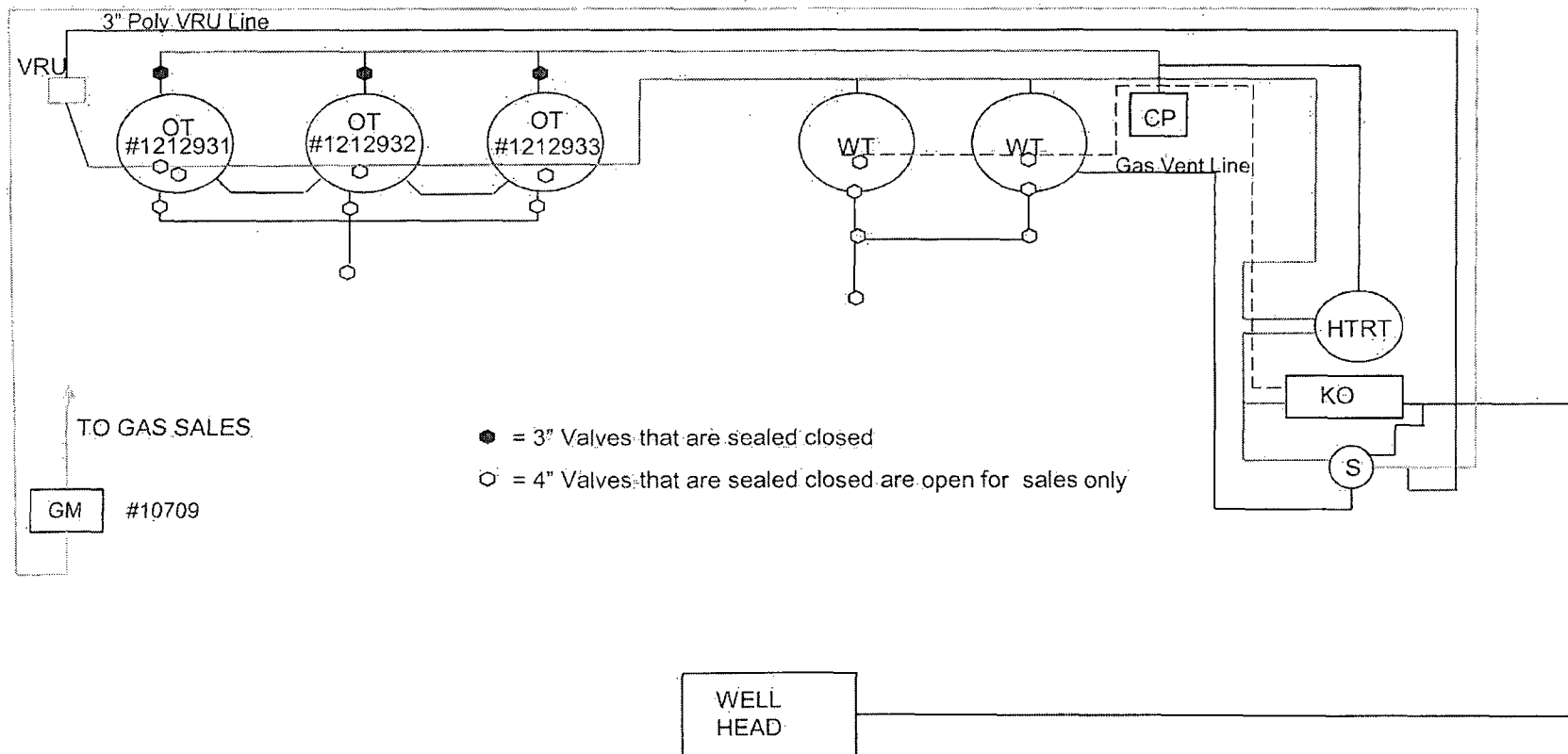
105 South 4th Street * Artesia, NM 88210
(575)-748-1471

-Aaron Bishop
October, 2013

BOMBAY "BSB" FEDERAL COM #1H

2310' FSL & 430' FEL * Sec 32 - T24S - R32E * Unit H
Lea County, NM
API - 3002540718

N ↓



This diagram is subject to the Yates Petroleum Corporation August 1983 Security Plan
which is on file at 105 South 4th Street, Artesia, NM