

UNITED STATES
DEPARTMENT OF THE INTERIOR
BUREAU OF LAND MANAGEMENT

OCD Hobbs

FORM APPROVED
OMB NO. 1004-0135
Expires: July 31, 2010**SUNDRY NOTICES AND REPORTS ON WELLS**
Do not use this form for proposals to drill or to re-enter an abandoned well. Use form 3160-3 (APD) for such proposals.

HOBBS OCD

DEC 16 2013

RECEIVED

SUBMIT IN TRIPLICATE - Other instructions on reverse side.

| | | |
|--|---|--|
| 1. Type of Well <input checked="" type="checkbox"/> Oil Well <input type="checkbox"/> Gas Well <input type="checkbox"/> Other | | 5. Lease Serial No. NMLC063228 |
| 2. Name of Operator CIMAREX ENERGY COMPANY Contact: DEYSI FAVELA E-Mail: dfavela@cimarex.com | | 6. If Indian, Allottee or Tribe Name |
| 3a. Address 600 NORTH MARIENFELD STREET STE 600 MIDLAND, TX 79701 | 3b. Phone No. (include area code) Ph: 432-620-1964 | 7. If Unit or CA/Agreement, Name and/or No. |
| 4. Location of Well (Footage, Sec., T., R., M., or Survey Description) Sec 25 T23S R32E SESW 380FSL 1980FWL | | 8. Well Name and No. TRISTE DRAW 25 FEDERAL COM 3H |
| | | 9. API Well No. 30-025-41150 |
| | | 10. Field and Pool, or Exploratory TRISTE DRAW, BONE SPRING |
| | | 11. County or Parish, and State LEA COUNTY, NM |

12. CHECK APPROPRIATE BOX(ES) TO INDICATE NATURE OF NOTICE, REPORT, OR OTHER DATA

| TYPE OF SUBMISSION | TYPE OF ACTION | | | |
|--|---|---|--|---|
| <input checked="" type="checkbox"/> Notice of Intent | <input type="checkbox"/> Acidize | <input type="checkbox"/> Deepen | <input type="checkbox"/> Production (Start/Resume) | <input type="checkbox"/> Water Shut-Off |
| <input type="checkbox"/> Subsequent Report | <input type="checkbox"/> Alter Casing | <input type="checkbox"/> Fracture Treat | <input type="checkbox"/> Reclamation | <input type="checkbox"/> Well Integrity |
| <input type="checkbox"/> Final Abandonment Notice | <input type="checkbox"/> Casing Repair | <input type="checkbox"/> New Construction | <input type="checkbox"/> Recomplete | <input checked="" type="checkbox"/> Other |
| | <input type="checkbox"/> Change Plans | <input type="checkbox"/> Plug and Abandon | <input type="checkbox"/> Temporarily Abandon | Change to Original APD |
| | <input type="checkbox"/> Convert to Injection | <input type="checkbox"/> Plug Back | <input type="checkbox"/> Water Disposal | |

13. Describe Proposed or Completed Operation (clearly state all pertinent details, including estimated starting date of any proposed work and approximate duration thereof. If the proposal is to deepen directionally or recompleat horizontally, give subsurface locations and measured and true vertical depths of all pertinent markers and zones. Attach the Bond under which the work will be performed or provide the Bond No. on file with BLM/BIA. Required subsequent reports shall be filed within 30 days following completion of the involved operations. If the operation results in a multiple completion or recompleat in a new interval, a Form 3160-4 shall be filed once testing has been completed. Final Abandonment Notices shall be filed only after all requirements, including reclamation, have been completed, and the operator has determined that the site is ready for final inspection.)

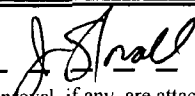
Cimarex Energy respectfully requests to place a Battery on the Triste Draw 25 Federal 3H well pad.

see attached Rig Layout Diagram. and production facilities Layout Diagram.

OK Surface begin by 12-6-2013 Original Conditions of Approval Apply

| | |
|---|---------------------------|
| 14. I hereby certify that the foregoing is true and correct. Electronic Submission #227808 verified by the BLM Well Information System For CIMAREX ENERGY COMPANY, sent to the Hobbs Committed to AFMSS for processing by JOHNNY DICKERSON on 11/25/2013 () | |
| Name (Printed/Typed) DEYSI FAVELA | Title DRILLING TECHNICIAN |
| Signature (Electronic Submission) | Date 11/22/2013 |

THIS SPACE FOR FEDERAL OR STATE OFFICE USE

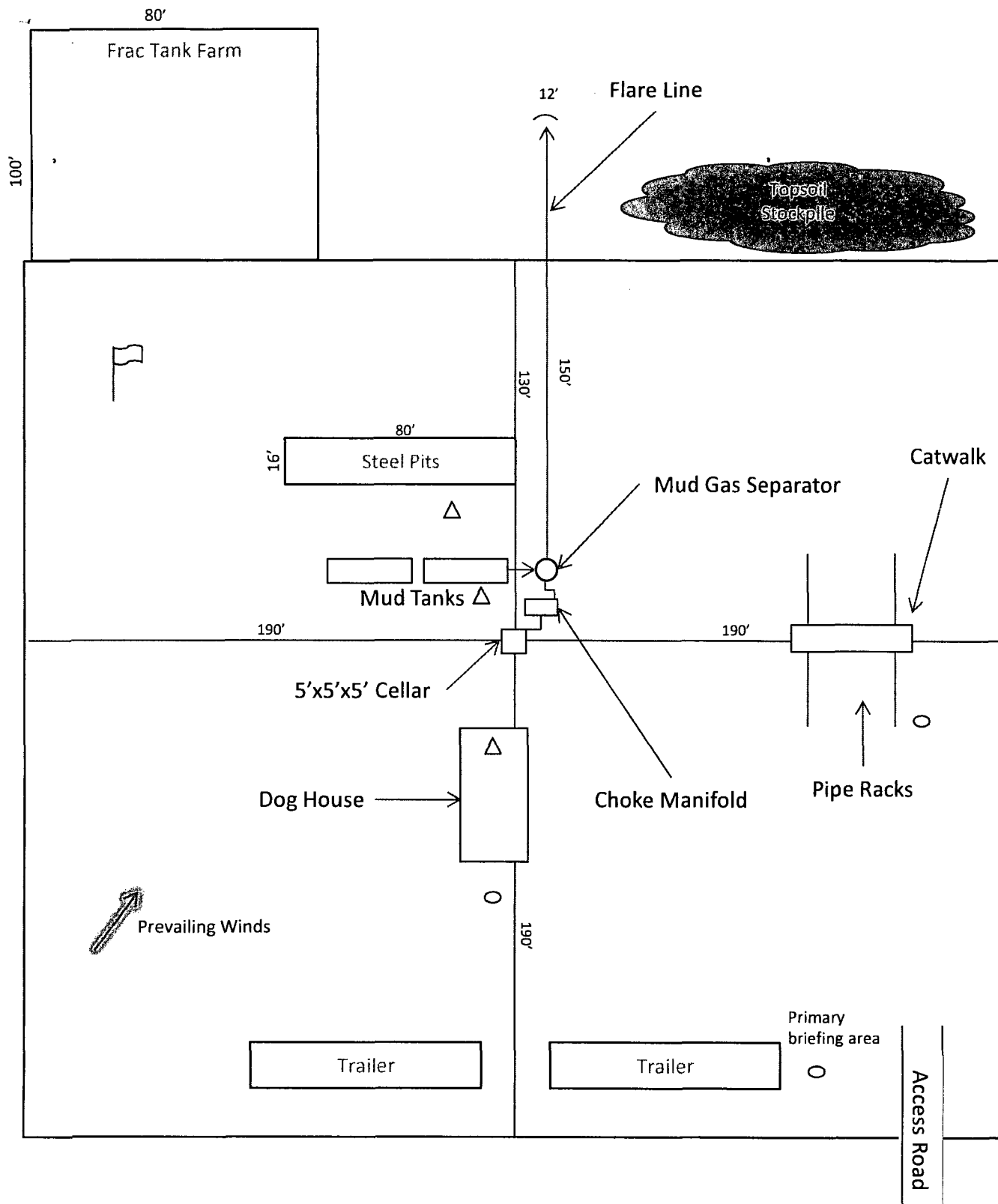
| | | |
|---|---------------------|------------------------------|
| Approved By  | Title FIELD MANAGER | Date 12-9-13 |
| Conditions of approval, if any, are attached. Approval of this notice does not warrant or certify that the applicant holds legal or equitable title to those rights in the subject lease which would entitle the applicant to conduct operations thereon. | | Office CARLSBAD FIELD OFFICE |

Title 18 U.S.C. Section 1001 and Title 43 U.S.C. Section 1212, make it a crime for any person knowingly and willfully to make to any department or agency of the United States any false, fictitious or fraudulent statements or representations as to any matter within its jurisdiction.

**** OPERATOR-SUBMITTED ** OPERATOR-SUBMITTED ** OPERATOR-SUBMITTED ****

FOR RECORD ONLY /OCD 12/17/13

DEC 17 2013






-  Wind Direction Indicators
(wind sock or streamers)
-  H2S Monitors
(alarms at bell nipple and shale
shaker)
-  Briefing Areas



Exhibit D – Rig Diagram
Triste Draw 25 Federal Com 3
 Cimarex Energy Co.
 25-23S-32E
 SHL 330 FSL & 1980 FWL
 BHL 330 FNL & 1980 FWL
 Lea County, NM

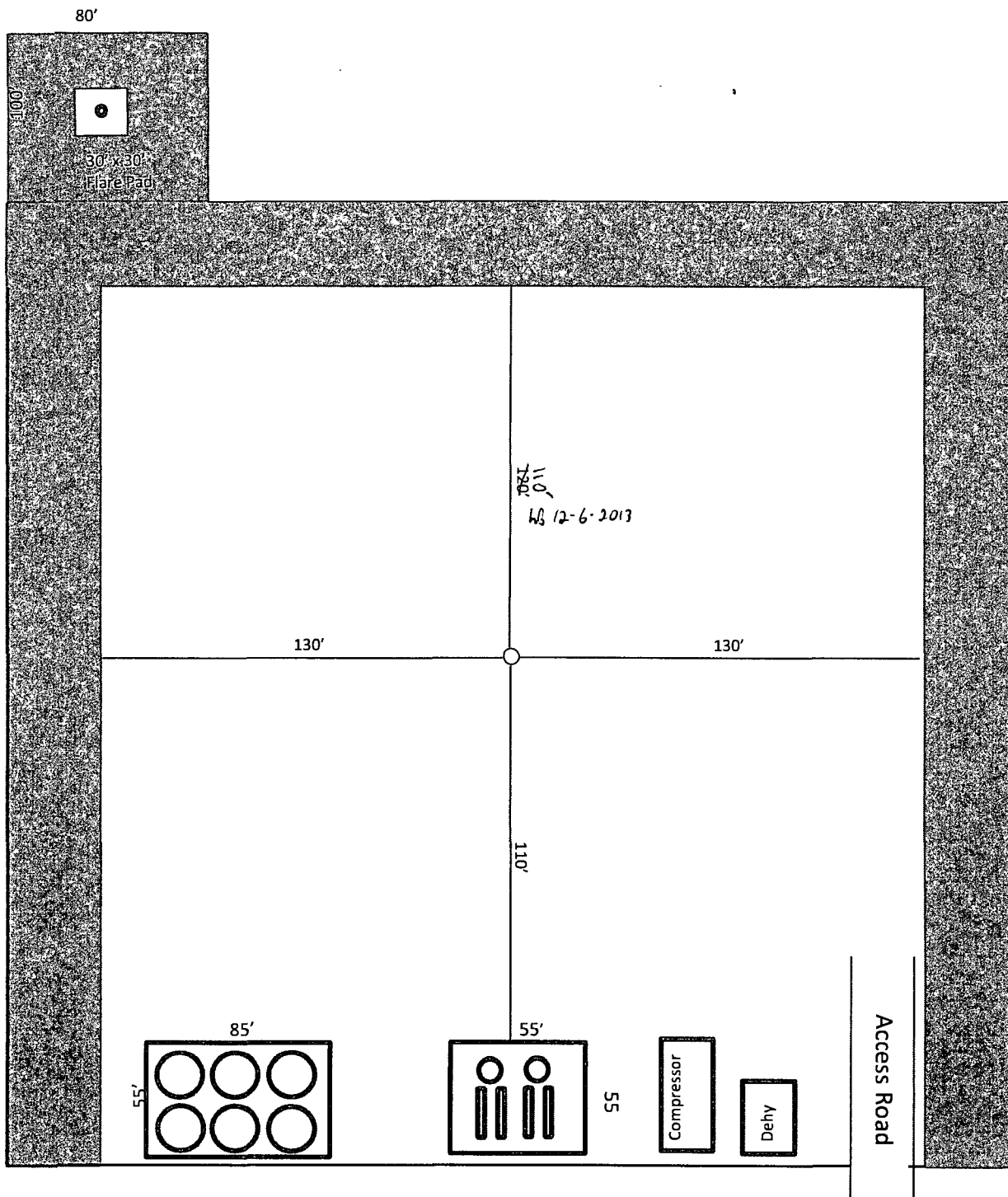


Exhibit D-1
Production Facilities Layout Diagram & Interim Reclamation
Triste Draw 25 Federal Com 3
 Cimarex Energy Co.
 25-23S-32E
 SHL 330 FSL & 1980 FWL
 BHL 330 FNL & 1980 FWL
 Lea County, NM

