

UNITED STATES
DEPARTMENT OF THE INTERIOR
BUREAU OF LAND MANAGEMENTFORM APPROVED
OMB NO. 1004-0135
Expires: July 31, 2010**SUNDRY NOTICES AND REPORTS ON WELLS**
*Do not use this form for proposals to drill or to re-enter an abandoned well. Use form 3160-3 (APD) for such proposals.*5. Lease Serial No.
NMLC066126

6. If Indian, Allottee or Tribe Name

7. If Unit or CA/Agreement, Name and/or No.

SUBMIT IN TRIPLICATE - Other instructions on reverse side.

DEC 17 2013

1. Type of Well

☒ Oil Well ☐ Gas Well ☐ Other

2. Name of Operator

CIMAREX ENERGY COMPANY

Contact: ARICKA EASTERLING

E-Mail: aeasterling@cimarex.com

8. Well Name and No.

LYNCH 25 FEDERAL 1

9. API Well No.

30-025-40723

3a. Address

202 S. CHEYENNE AVE, SUITE 1000
TULSA, OK 74103

3b. Phone No. (include area code)

Ph: 918-560-7060

10. Field and Pool, or Exploratory

WILDCAT BONE SPRING

4. Location of Well (Footage, Sec., T., R., M., or Survey Description)

Sec 25 T20S R34E 1650FSL 330FEL

11. County or Parish, and State

LEA COUNTY, NM

12. CHECK APPROPRIATE BOX(ES) TO INDICATE NATURE OF NOTICE, REPORT, OR OTHER DATA

TYPE OF SUBMISSION	TYPE OF ACTION			
<input checked="" type="checkbox"/> Notice of Intent	<input type="checkbox"/> Acidize	<input type="checkbox"/> Deepen	<input type="checkbox"/> Production (Start/Resume)	<input type="checkbox"/> Water Shut-Off
<input type="checkbox"/> Subsequent Report	<input type="checkbox"/> Alter Casing	<input type="checkbox"/> Fracture Treat	<input type="checkbox"/> Reclamation	<input type="checkbox"/> Well Integrity
<input type="checkbox"/> Final Abandonment Notice	<input type="checkbox"/> Casing Repair	<input type="checkbox"/> New Construction	<input type="checkbox"/> Recomplete	<input checked="" type="checkbox"/> Other
	<input type="checkbox"/> Change Plans	<input type="checkbox"/> Plug and Abandon	<input type="checkbox"/> Temporarily Abandon	Change to Original A
	<input type="checkbox"/> Convert to Injection	<input type="checkbox"/> Plug Back	<input type="checkbox"/> Water Disposal	PD

13. Describe Proposed or Completed Operation (clearly state all pertinent details, including estimated starting date of any proposed work and approximate duration thereof. If the proposal is to deepen directionally or recompleat horizontally, give subsurface locations and measured and true vertical depths of all pertinent markers and zones. Attach the Bond under which the work will be performed or provide the Bond No. on file with BLM/BIA. Required subsequent reports shall be filed within 30 days following completion of the involved operations. If the operation results in a multiple completion or recompleat in a new interval, a Form 3160-4 shall be filed once testing has been completed. Final Abandonment Notices shall be filed only after all requirements, including reclamation, have been completed, and the operator has determined that the site is ready for final inspection.)

Cimarex Energy Inc. respectfully requests approval to change the rig layout as indicated on the attached diagram.

Cimarex is proposing a 380' X 320' drilling pad in order to accommodate the rig requirements.

14. I hereby certify that the foregoing is true and correct.	
Electronic Submission #227271 verified by the BLM Well Information System For CIMAREX ENERGY COMPANY, sent to the Hobbs Committed to AFMSS for processing by JOHNNY DICKERSON on 11/20/2013 ()	
Name (Printed/Typed) ARICKA EASTERLING	Title REGULATORY ANALYST
Signature <i>Aricka Easterling</i> (Electronic Submission) FOR	Date 11/19/2013

THIS SPACE FOR FEDERAL OR STATE OFFICE USE

Approved By _____	Title FIELD MANAGER	Date _____
Conditions of approval, if any, are attached. Approval of this notice does not warrant or certify that the applicant holds legal or equitable title to those rights in the subject lease which would entitle the applicant to conduct operations thereon.	Office CARLSBAD FIELD OFFICE	

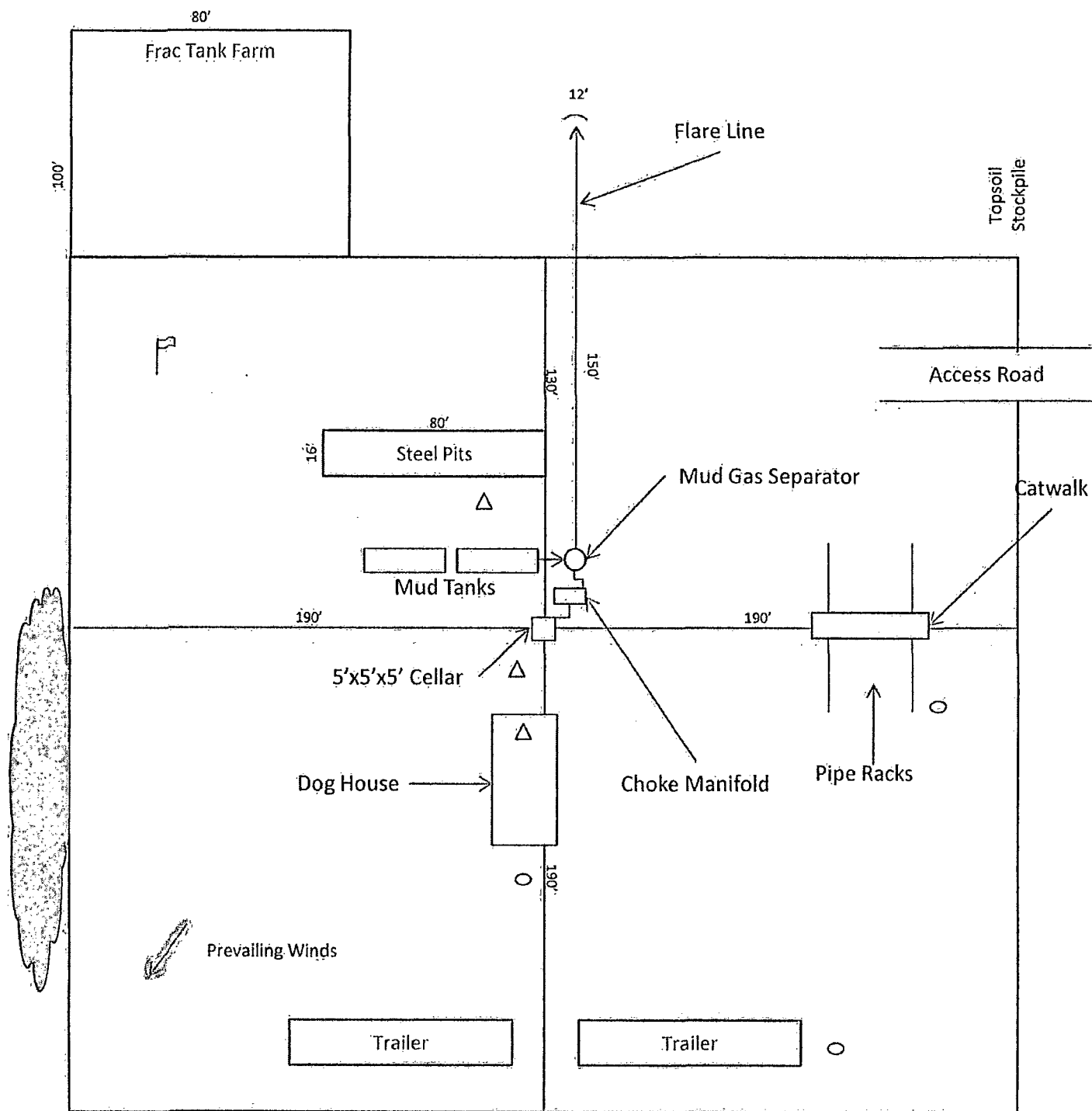
Title 18 U.S.C. Section 1001 and Title 43 U.S.C. Section 1212, make it a crime for any person knowingly and willfully to make to any department or agency of the United States any false, fictitious or fraudulent statements or representations as to any matter within its jurisdiction.

** OPERATOR-SUBMITTED ** OPERATOR-SUBMITTED ** OPERATOR-SUBMITTED **

FOR RECORD ONLY / 000

12/18/13

DEC 18 2013






-  Wind Direction Indicators (wind sock or streamers)
-  H2S Monitors (alarms at bell nipple and shale shaker)
-  Briefing Areas

Exhibit D – Rig Diagram
 Lynch 25 Federal 1
 Cimarex Energy Co. of Colorado
 25-20S-34E
 SHL 1650 FSL & 330 FEL
 BHL 1980 FSL & 330 FWL
 Lea County, NM

