



30-025-41561

New Mexico Energy, Minerals and Natural Resources Department

Susana Martinez

Governor

David Martin

Cabinet Secretary

Brett F. Woods, Ph.D.

Deputy Cabinet Secretary

HOBBS OCD

DEC 02 2013

RECEIVED

Jami Bailey

Division Director

Oil Conservation Division



November 20, 2013

BUREAU OF LAND MANAGEMENT

ATT: James S. Rutley

620 E Greene Street

Carlsbad, NM 88220

STATE LAND OFFICE

ATT: Dan Fuqua

PO BOX 1148

Santa Fe, NM 87505

RE: APPLICATION FOR PERMIT TO DRILL IN POTASH AREA

OPERATOR: **Yates Petroleum Corporation**LEASE NAME: **Tango BTP State Com # 003H**PROPOSED LOCATION: **U/L B Sec 36 T20S R33E 200 FNL 1980 FEL**PROPOSED DEPTH: **MD 15850' & TVD Lateral 113338'**

Gentleman:

The application for permit to drill identified above has been filed with this office of the New Mexico Oil Conservation Division. Pursuant to the provisions of Oil Conservation Division Order R - 111 - P, please advise this office whether the location is within an established Life-of-Mine-Reserve that are filed with and approved by your office. If not, please advise whether it is within the buffer zone established by the order.

Thank you for your assistance. Please Return as soon as possible.

Very truly yours,

OIL CONSERVATION DIVISION

Paul Kautz

Hobbs District Geologist, District I

RESONSE:

The above referenced location is in LMR (2013 year) ----- Yes _____ No ☒The above referenced location is within the Buffer Zone ----- Yes _____ No ☒

Signed _____

Printed Signature

JAMES S. RUTLEY

Representing

BLM-CFO-SOZIDS-RUTLEY

DEC 18 2013



New Mexico Energy, Minerals and Natural Resources Department

Susana Martinez
Governor

David Martin
Cabinet Secretary

Brett F. Woods, Ph.D.
Deputy Cabinet Secretary

Jami Bailey
Division Director
Oil Conservation Division



November 20, 2013

BUREAU OF LAND MANAGEMENT
ATT: James S. Rutley
620 E Greene Street
Carlsbad, NM 88220

STATE LAND OFFICE
ATT: Dan Fuqua
PO BOX 1148
Santa Fe, NM 87505

RE: APPLICATION FOR PERMIT TO DRILL IN POTASH AREA

OPERATOR: **Yates Petroleum Corporation**

LEASE NAME: **Tango BTP State Com # 003H**

PROPOSED LOCATION: **U/L B Sec 36 T20S R33E 200 FNL 1980 FEL**

PROPOSED DEPTH: **MD 15850' & TVD Lateral 113338'**

2013 NOV 22 PM 8


Gentleman:

The application for permit to drill identified above has been filed with this office of the New Mexico Oil Conservation Division. Pursuant to the provisions of Oil Conservation Division Order R - 111 - P, please advise this office whether the location is within an established Life-of-Mine-Reserve that are filed with and approved by your office. If not, please advise whether it is within the buffer zone established by the order.

Thank you for your assistance. Please Return as soon as possible.

Very truly yours,


OIL CONSERVATION DIVISION


Paul Kautz
Hobbs District Geologist, District I

RESONSE:

The above referenced location is in LMR (2013 year) -----Yes _____ No ☒ **NK**

The above referenced location is within the Buffer Zone -----Yes _____ No ☒ **NK**

Signed 
Printed Signature Manjinder Khalsa
Representing State Land Office





New Mexico Energy, Minerals and Natural Resources Department

Susana Martinez
Governor

David Martin
Cabinet Secretary

Brett F. Woods, Ph.D.
Deputy Cabinet Secretary

Jami Bailey
Division Director
Oil Conservation Division



November 20, 2013

BUREAU OF LAND MANAGEMENT
ATT: James S. Rutley
620 E Greene Street
Carlsbad, NM 88220

STATE LAND OFFICE
ATT: Dan Fuqua
PO BOX 1148
Santa Fe, NM 87505

RE: APPLICATION FOR PERMIT TO DRILL IN POTASH AREA

OPERATOR: Yates Petroleum Corporation

LEASE NAME: Tango BTP State Com # 003H

PROPOSED LOCATION: U/L B Sec 36 T20S R33E 200 FNL 1980 FEL

PROPOSED DEPTH: MD 15850' & TVD Lateral 113338'


Gentleman:

The application for permit to drill identified above has been filed with this office of the New Mexico Oil Conservation Division. Pursuant to the provisions of Oil Conservation Division Order R - 111 - P, please advise this office whether the location is within an established Life-of-Mine-Reserve that are filed with and approved by your office. If not, please advise whether it is within the buffer zone established by the order.

Thank you for your assistance. Please Return as soon as possible.

Very truly yours,

OIL CONSERVATION DIVISION



Paul Kautz
Hobbs District Geologist, District I

RESPONSE:

The above referenced location is in LMR (2013 year) -----Yes _____ No ☒ NK

The above referenced location is within the Buffer Zone -----Yes _____ No ☒ NK

Signed Niraj Kumar Khalsa, Larry J. R. Sel
Printed Signature Larry J. R. Sel
Representing State Land Office



Kautz, Paul, EMNRD

From: Travis Hahn <THahn@yatespetroleum.com>
Sent: Tuesday, December 17, 2013 10:13 AM
To: Kautz, Paul, EMNRD
Cc: Armando Lopez; Clif May
Subject: Tango BTP State Com #3H and #4H

Dear Mr. Kautz,

After checking the Bureau of Land Management we have determined that there are no potash leases within 1 mile radius of the proposed locations.

Thank you

Travis Hahn
Yates Petroleum Corporation
Land Regulatory Agent
575-748-4120

This message may contain confidential information and is intended for the named recipient only. If you are not the intended recipient you are notified that disclosing, copying, distributing or taking any action in reliance on the contents of this information is strictly prohibited. E-mail transmission cannot be guaranteed to be secure or error-free as information could be intercepted, corrupted, lost, destroyed, arrive late or incomplete, or contain viruses. The sender therefore does not accept liability for any errors or omissions in the contents of this message, which arise as a result of e-mail transmission. If verification is required please request a hard-copy version.
