

Submit 1 Copy To Appropriate District Office
District I - (575) 393-6161
1625 N. French Dr., Hobbs, NM 88240
District II - (575) 748-1283
811 S. First St., Artesia, NM 88210
District III - (505) 334-6178
1000 Rio Brazos Rd., Aztec, NM 87410
District IV - (505) 476-3460
1220 S. St. Francis Dr., Santa Fe, NM 87505

State of New Mexico
Energy, Minerals and Natural Resources

OIL CONSERVATION DIVISION
1220 South St. Francis Dr.
Santa Fe, NM 87505

Form C-103
Revised August 1, 2011

SUNDRY NOTICES AND REPORTS ON WELLS (DO NOT USE THIS FORM FOR PROPOSALS TO DRILL OR TO DEEPEN OR PLUG BACK TO A DIFFERENT RESERVOIR. USE "APPLICATION FOR PERMIT" (FORM C-101) FOR SUCH PROPOSALS.)		WELL API NO. 30-025-35572
1. Type of Well: Oil Well <input type="checkbox"/> Gas Well <input checked="" type="checkbox"/> Other Injection Well <input type="checkbox"/>		5. Indicate Type of Lease STATE <input checked="" type="checkbox"/> FEE <input type="checkbox"/>
2. Name of Operator ConocoPhillips Company		6. State Oil & Gas Lease No. B-2118
3. Address of Operator P. O. Box 51810 Midland, TX 79710		7. Lease Name or Unit Agreement Name Leamex
4. Well Location Unit Letter <u>K</u> : 1980 feet from the <u>South</u> line and 1980 feet from the <u>West</u> line Section 24 Township 17S Range 33E NMPM County Lea		8. Well Number 60
11. Elevation (Show whether DR, RKB, RT, GR, etc.) 4110' GR		9. OGRID Number 217817
		10. Pool name or Wildcat Maljamar: Grayburg-San Andres

12. Check Appropriate Box to Indicate Nature of Notice, Report or Other Data

NOTICE OF INTENTION TO:
PERFORM REMEDIAL WORK ☐ PLUG AND ABANDON ☐
TEMPORARILY ABANDON ☐ CHANGE PLANS ☐
PULL OR ALTER CASING ☐ MULTIPLE COMPL ☐
DOWNHOLE COMMINGLE ☐

SUBSEQUENT REPORT OF:
REMEDIAL WORK ☐ ALTERING CASING ☐
COMMENCE DRILLING OPNS. ☐ P AND A ☐
CASING/CEMENT JOB ☐

OTHER: ☐

OTHER: Add Pay ☒

13. Describe proposed or completed operations. (Clearly state all pertinent details, and give pertinent dates, including estimated date of starting any proposed work). SEE RULE 19.15.7.14 NMAC. For Multiple Completions: Attach wellbore diagram of proposed completion or recompletion.

WFX-775

11/4/13 perf f/4495'-4555'. Pump 1500 gals 15% NEFE acid across perf @ 4324'-4557' Set pump trip to 7000# & pump frac treatment on the Grayburg zone. Clean out.

11/14/13 spot 12 bbls biocide treated water followed by 24 bbls FW.

11/15/13 RIH w/134 jts, 2 3/8", 4.7#, J-55 tbg & set @ 4273' & pkr set @ 4273'.


11/18/13 NDBOP & NUWH. Run MIT to 560#/33 mins - test good. Copy of chart attached. RDMO

Spud Date:

Rig Release Date:

I hereby certify that the information above is true and complete to the best of my knowledge and belief.

SIGNATURE



TITLE Staff Regulatory Technician

DATE 12/16/2013


Type or print name Rhonda Rogers

E-mail address: rogersr@conocophillips.com

PHONE: (432)688-9174

For State Use Only

APPROVED BY:

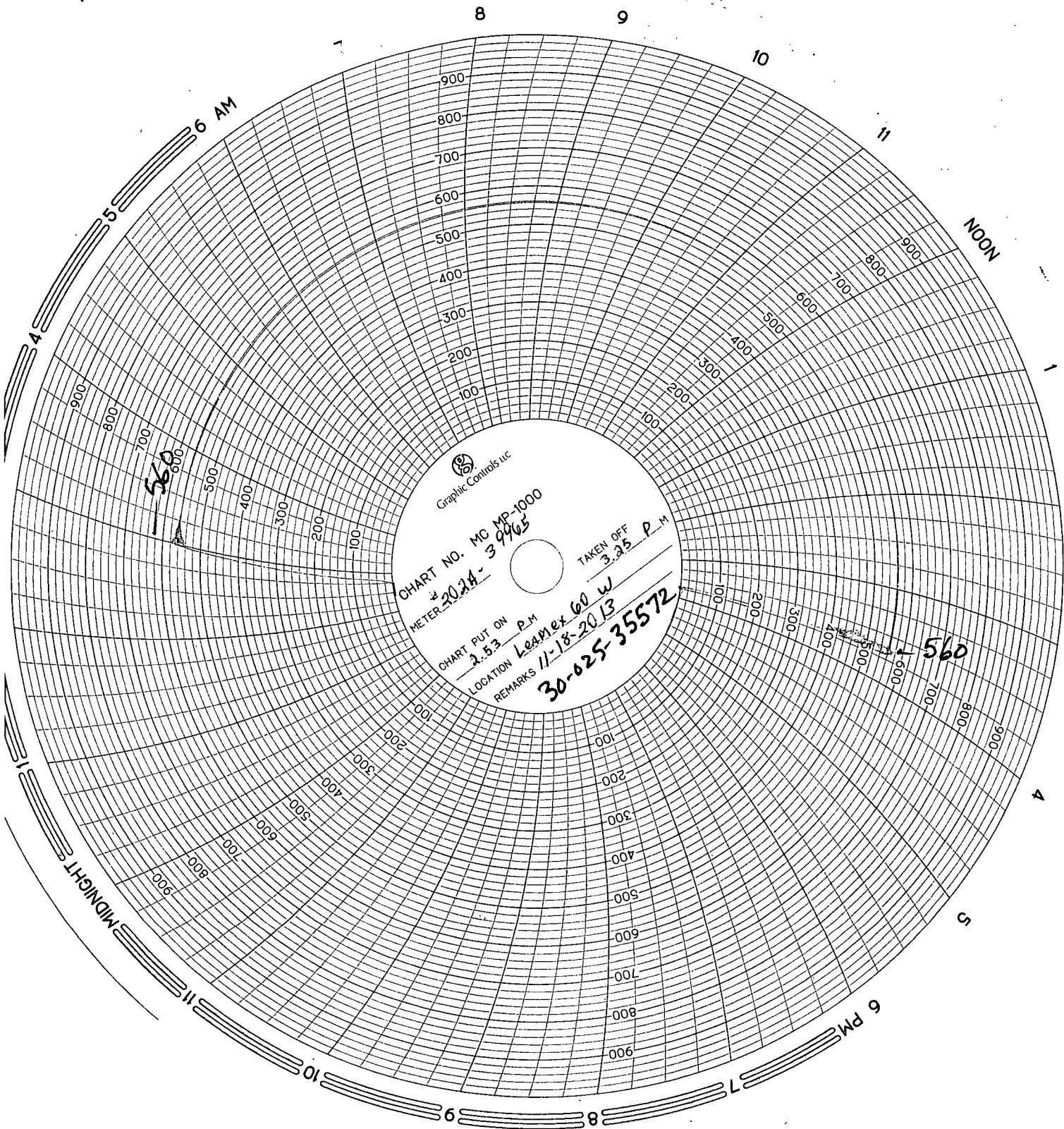


TITLE Compliance Officer

DATE 12-26-2013

Conditions of Approval (if any):

DEC 30 2013



Leamex 60W
API# 300253557200
11-18-2013
LeA
Well Form by REL OPERATION
2.53 PM
3.25 PM
PERIC 4324' - 4557'
PKR ~~DD~~ 4266.34
yes, Maxie Brown
Bill Pierce
Clock 60 min
CAL - 5-30/13
SEN# 202A- 39965

1980' FSL + 1980' FWL
SEC 24 Twp 17S R 33E