

Submit 1 Copy To Appropriate District Office
District I - (575) 393-6161
1625 N. French Dr., Hobbs, NM 88240
District II - (575) 748-1283
811 S. First St., Artesia, NM 88210
District III - (505) 334-6178
1000 Rio Brazos Rd., Aztec, NM 87410
District IV - (505) 476-3460
1220 S. St. Francis Dr., Santa Fe, NM 87505

HOBBS OGD

State of New Mexico
Energy, Minerals and Natural Resources

Form C-103
Revised July 18, 2013

MAR 07 2014

CONSERVATION DIVISION
1220 South St. Francis Dr.
Santa Fe, NM 87505

RECEIVED

WELL API NO. 30-025-30129
5. Indicate Type of Lease STATE <input type="checkbox"/> FEE <input type="checkbox"/>
6. State Oil & Gas Lease No.
7. Lease Name or Unit Agreement Name Querecho Plains Bone Spring Sands Unit
8. Well Number QPBSSU 3 #4
9. OGRID Number 14744 14744
10. Pool name or Wildcat Querecho Unit Bone Springs Plains, Upper

SUNDRY NOTICES AND REPORTS ON WELLS
(DO NOT USE THIS FORM FOR PROPOSALS TO DRILL OR TO DEEPEN OR PLUG BACK TO A DIFFERENT RESERVOIR. USE "APPLICATION FOR PERMIT" (FORM C-101) FOR SUCH PROPOSALS.)

1. Type of Well: Oil Well ☐ Gas Well ☒ Other Injection Well
2. Name of Operator
Mewbourne Oil Company
3. Address of Operator
PO Box 5270, Hobbs, NM 88240
4. Well Location
Unit Lette B : 660 feet from the North line and 1650 feet from the East line
Section 23 Township 18S Range 32E NMPM Lea County

11. Elevation (Show whether DR, RKB, RT, GR, etc.)

12. Check Appropriate Box to Indicate Nature of Notice, Report or Other Data

NOTICE OF INTENTION TO:

- PERFORM REMEDIAL WORK ☐ PLUG AND ABANDON ☐
TEMPORARILY ABANDON ☐ CHANGE PLANS ☐
PULL OR ALTER CASING ☐ MULTIPLE COMPL ☐
DOWNHOLE COMMINGLE ☐
CLOSED-LOOP SYSTEM ☐
OTHER: ☐

SUBSEQUENT REPORT OF:


- REMEDIAL WORK ☐ ALTERING CASING ☐
COMMENCE DRILLING OPNS. ☐ P AND A ☐
CASING/CEMENT JOB ☐
OTHER: INTEGRITY TEST ☒

13. Describe proposed or completed operations. (Clearly state all pertinent details, and give pertinent dates, including estimated date of starting any proposed work): SEE RULE 19.15.7.14 NMAC. For Multiple Completions: Attach wellbore diagram of proposed completion or recompletion.

An integrity test and braden head test were performed on the QPBSSU 3-4, OK. This well is included in the Mewbourne Oil Company's Querecho Plains Waterflood. This test was performed on Feb 20, 2014. Bill Sonnamaker with NMOCD witnessed. See attached chart.

I hereby certify that the information above is true and complete to the best of my knowledge and belief.

SIGNATURE



TITLE

Production Engineer

DATE 2-25-14

Type or print name Antonio Martinez

E-mail address: amartinez@mewbourne.com

PHONE: (575) 393-5905

For State Use Only

Accepted for Record Only

APPROVED BY:


TITLE

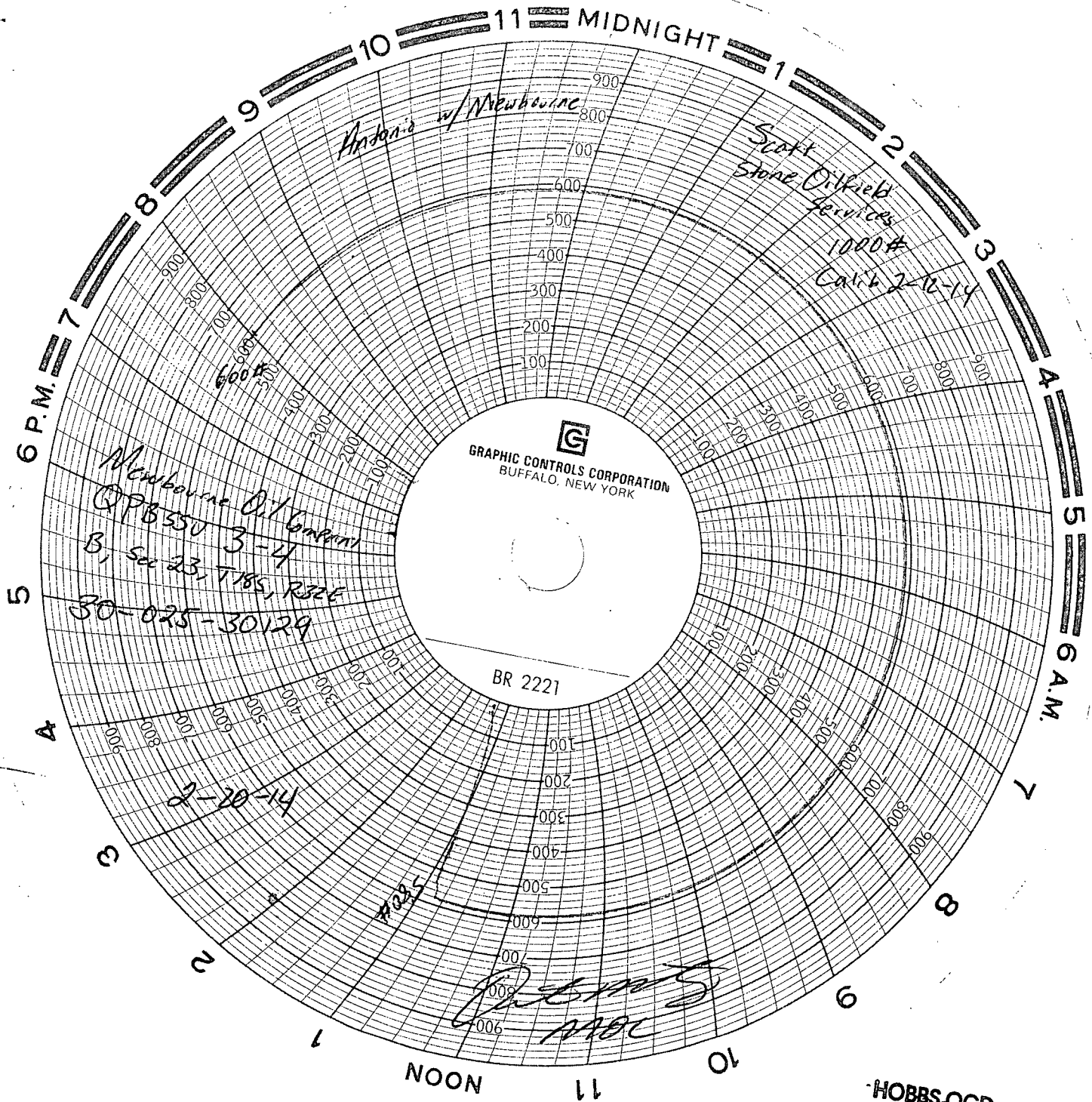
DATE

Conditions of Approval (if any):

MSB 3/10/2014

MAR 20 2014





HOBBS-OCD

MAR 07 2014

RECEIVED

[Handwritten signature]