

District I - (575) 393-6161
1625 N. French Dr., Hobbs, NM 88240
District II - (575) 748-1283
811 S. First St., Artesia, NM 88210
District III - (505) 334-6178
1000 Rio Brazos Rd., Aztec, NM 87410
District IV - (505) 476-3460
1220 S. St. Francis Dr., Santa Fe, NM 87505

HOBBS OCD

OIL CONSERVATION DIVISION

1220 South St. Francis Dr.
Santa Fe, NM 87505

WAR 31 2014

WELL API NO. 30-025-05680
5. Indicate Type of Lease STATE <input checked="" type="checkbox"/> FEE <input type="checkbox"/>
6. State Oil & Gas Lease No. A1469
7. Lease Name or Unit Agreement Name East Eumont Unit
8. Well Number 56
9. OGRID Number 192463
10. Pool name or Wildcat Eumont Yates 7R Qn

SUNDRY RECEIVES AND REPORTS ON WELLS (DO NOT USE THIS FORM FOR PROPOSALS TO DRILL OR TO DEEPEN OR PLUG BACK TO A DIFFERENT RESERVOIR. USE "APPLICATION FOR PERMIT" (FORM C-101) FOR SUCH PROPOSALS.)	
1. Type of Well: Oil Well <input checked="" type="checkbox"/> Gas Well <input type="checkbox"/> Other <input type="checkbox"/>	
2. Name of Operator OXY USA WTP Limited Partnership	
3. Address of Operator P.O. Box 50250 Midland, TX 79710	
4. Well Location Unit Letter <u>L</u> : <u>1980</u> feet from the <u>south</u> line and <u>660</u> feet from the <u>west</u> line Section <u>22</u> Township <u>19S</u> Range <u>37E</u> NMPM County <u>Lea</u>	
11. Elevation (Show whether DR, RKB, RT, GR, etc.) <u>3647'</u>	

12. Check Appropriate Box to Indicate Nature of Notice, Report or Other Data

NOTICE OF INTENTION TO:

PERFORM REMEDIAL WORK ☐ PLUG AND ABANDON ☒
TEMPORARILY ABANDON ☐ CHANGE PLANS ☐
PULL OR ALTER CASING ☐ MULTIPLE COMPL ☐
DOWNHOLE COMMINGLE ☐
CLOSED-LOOP SYSTEM ☐
OTHER: ☐

SUBSEQUENT REPORT OF:

REMEDIAL WORK ☐ ALTERING CASING ☐
COMMENCE DRILLING OPNS. ☐ P AND A ☐
CASING/CEMENT JOB ☐
OTHER: ☐

13. Describe proposed or completed operations. (Clearly state all pertinent details, and give pertinent dates, including estimated date of starting any proposed work). SEE RULE 19.15.7.14 NMAC. For Multiple Completions: Attach wellbore diagram of proposed completion or recompletion.

TD-3970' PBDT-3754' Perfs-3854-3962' CIBP-3754'

8-5/8" 24# csg @ 267' w/ 200sx, 12-1/4" hole, TOC-Surf-Circ
5-1/2" 15.5# csg @ 3969' w/ 400sx, 7-7/8" hole, TOC-2541'-TS

1. RIH & tag CIBP @ 3754', M&P 25sx cmt to 3600'

2. M&P 25sx cmt @ 2790-2620' WOC-Tag

3. Perf @ 1575', sqz 45sx cmt to 1435' WOC-Tag

4. Perf @ 317' sqz 105sx cmt to surface 1400'

10# MLF between plugs

Above ground steel tanks will be utilized.

Spud Date:

Rig Release Date:

I hereby certify that the information above is true and complete to the best of my knowledge and belief.

SIGNATURE David Stewart TITLE Sr. Regulatory Advisor DATE 3/28/14

Type or print name David Stewart E-mail address: david_stewart@oxy.com PHONE: 432-685-5717

For State Use Only


APPROVED BY: Malay Brown TITLE Compliance Officer DATE 4/1/2014

Conditions of Approval (if any):

APR 02 2014

OXY USA WTP LP - Proposed
East Eumont Unit #56
API No. 30-025-05680


105sx @ 317'-Surface



Perf @ 317'


12-1/4" hole @ 270'
8-5/8" csg @ 267'
w/ 200sx-TOC-Surf-Circ

45sx @ 1575-1435' WOC-Tag



Perf @ 1575'

25sx @ 2790-2620' WOC-Tag



Perfs @ 3854-3962'

25sx @ 3754-3600'

7-7/8" hole @ 3970'
5-1/2" csg @ 3969'
w/ 400sx-TOC-2541'-TS

7/92-CIBP @ 3754'

TD-3970'

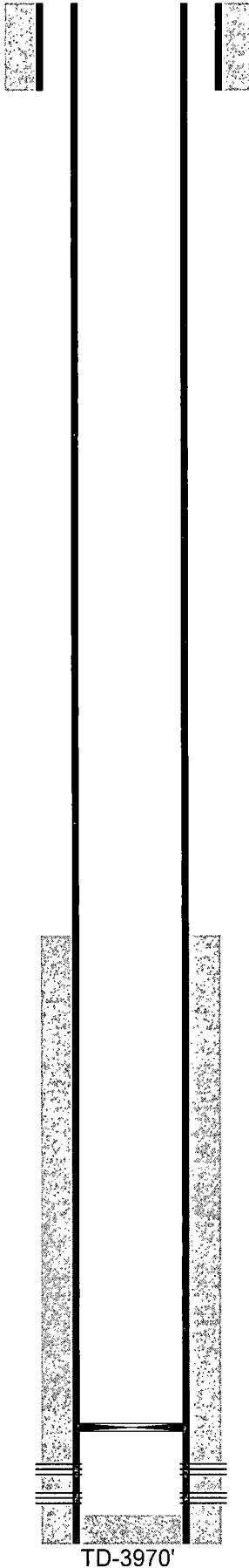
OXY USA WTP LP - Current
East Eumont Unit #56
API No. 30-025-05680

12-1/4" hole @ 270'
8-5/8" csg @ 267'
w/ 200sx-TOC-Surf-Circ

7/92-CIBP @ 3754'

7-7/8" hole @ 3970'
5-1/2" csg @ 3969'
w/ 400sx-TOC-2541'-TS

Perfs @ 3854-3962'



TD-3970'