

District I
1625 N. French Dr., Hobbs, NM 88240
Phone: (575) 393-6161 Fax: (575) 393-0720
District II
811 S. First St., Artesia, NM 88210
Phone: (575) 748-1283 Fax: (575) 748-9720
District III
1000 Rio Brazos Road, Aztec, NM 87410
Phone: (505) 334-6178 Fax: (505) 334-6170
District IV
1220 S. St. Francis Dr., Santa Fe, NM 87505
Phone: (505) 476-3460 Fax: (505) 476-3462

State of New Mexico

Energy, Minerals & Natural Resources Department

HOBBS OCD

OIL CONSERVATION DIVISION

1220 South St. Francis Dr.

Santa Fe, NM 87505

Form C-102

Revised August 1, 2011

Submit one copy to appropriate
District Office

☐ AMENDED REPORT
(As Drilled)

FEB 26 2014

RECEIVED

WELL LOCATION AND ACREAGE DEDICATION PLAT

¹ API Number 30-025-41236		² Pool Code 96322	³ Pool Name Bell Lake; Delaware, East
⁴ Property Code 39975	⁵ Property Name Veto State Com		⁶ Well Number 2H
⁷ OGRID No. 229137	⁸ Operator Name COG Operating LLC		⁹ Elevation 3423' GR

¹⁰ Surface Location


UL or lot no. C	Section 16	Township 23S	Range 34E	Lot Idn	Feet from the 160	North/South line North	Feet from the 2030	East/West line West	County Lea
---------------------------	----------------------	------------------------	---------------------	---------	-----------------------------	----------------------------------	------------------------------	-------------------------------	----------------------

¹¹ Bottom Hole Location If Different From Surface


UL or lot no. F	Section 21	Township 23S	Range 34E	Lot Idn	Feet from the 2312-2307	North/South line North	Feet from the 2043	East/West line West	County Lea
---------------------------	----------------------	------------------------	---------------------	---------	-----------------------------------	----------------------------------	------------------------------	-------------------------------	----------------------

¹² Dedicated Acres 240	¹³ Joint or Infill	¹⁴ Consolidation Code	¹⁵ Order No.
---	-------------------------------	----------------------------------	-------------------------

No allowable will be assigned to this completion until all interests have been consolidated or a non-standard unit has been approved by the division.

16	2030'	SHL	160'			¹⁷ OPERATOR CERTIFICATION I hereby certify that the information contained herein is true and complete to the best of my knowledge and belief, and that this organization either owns a working interest or unleased mineral interest in the land including the proposed bottom hole location or has a right to drill this well at this location pursuant to a contract with an owner of such a mineral or working interest, or to a voluntary pooling agreement or a compulsory pooling order heretofore entered by the division.  Signature 2/12/14 Date Stormi Davis Printed Name sdavis@concho.com E-mail Address
		7427'		Producing Area 8730-15560'		
				Sec 16-T23S-R34E		
				Sec 21-T23S-R34E		¹⁸ SURVEYOR CERTIFICATION I hereby certify that the well location shown on this plat was plotted from field notes of actual surveys made by me or under my supervision, and that the same is true and correct to the best of my belief.
	2043'	BHL	2312'			Date of Survey
						Signature and Seal of Professional Surveyor:
						REFER TO ORIGINAL PLAT
						Certificate Number

APR 07 2014




HOBBS OCD

FEB 26 2014

RECEIVED

State of New Mexico
County of Lea

I, Michael K. Baber, certify that: I am employed by Terra Directional Services LLC; that I did on the day(s) of 11/21/13 through 12/11/13 conduct or supervise the taking of a MWD survey from a depth of 197 feet to a depth 15695 feet; that the data is true, correct, complete and within the limitations of the tool as set forth by Terra Directional Services LLC; that I am authorized and qualified to make this report; that this survey was conducted at the request of Concho Oil & Gas for the Veto State #2H Well API 30-025-41236 in Lea County, New Mexico; and that I have reviewed this report and find that it conforms to the principles and procedures as set forth by Terra Directional Services LLC.




Michael K. Baber
MWD Operations Coordinator

State of Texas
County of Brewer

Before me, a notary public, on this day personally appeared Michael K. Baber, known to me to be the person whose name is subscribed to the foregoing document and, being by me first duly sworn, declared that the statements therein contained are true and correct.





Notary Public's Signature