

DISTRICT I

1625 N. French Dr., Hobbs, NM 88240
Phone: (575) 393-6161 Fax: (575) 393-0720

DISTRICT II

811 S. First St., Artesia, NM 88210
Phone: (575) 748-1283 Fax: (575) 748-9789

DISTRICT III

1000 Rio Brazos Road, Aztec, NM 87410
Phone: (505) 334-6178 Fax: (505) 334-6170

DISTRICT IV

1220 S. St. Francis Dr., Santa Fe, NM 87505
Phone: (505) 476-3460 Fax: (505) 476-3462

State of New Mexico
Energy, Minerals & Natural Resources Department

OIL CONSERVATION DIVISION

1220 South St. Francis Dr.
Santa Fe, New Mexico 87505

Form C-102

Revised August 1, 2011

Submit one copy to appropriate
District Office

□ AMENDED REPORT

APR 11 2014

WELL LOCATION AND ACREAGE DEDICATION PLAT

API Number 30-025-41587	Pool Code 22900	Pool Name EUWICE; B-T-D, NORTH
Property Code 22503	Property Name NEDU	Well Number 539
OGRID No. 873	Operator Name APACHE CORPORATION	Elevation 3451'

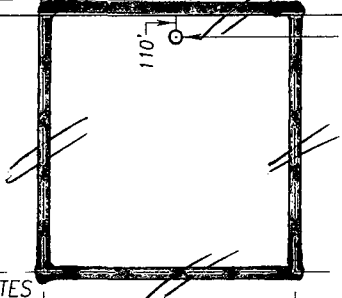


Surface Location

UL or lot No. B	Section 15	Township 21-S	Range 37-E	Lot Idn	Feet from the 110	North/South line NORTH	Feet from the 1945	East/West line EAST	County LEA
---------------------------	----------------------	-------------------------	----------------------	---------	-----------------------------	----------------------------------	------------------------------	-------------------------------	----------------------

Bottom Hole Location If Different From Surface

UL or lot No.	Section	Township	Range	Lot Idn	Feet from the	North/South line	Feet from the	East/West line	County
Dedicated Acres 40	Joint or Infill	Consolidation Code	Order No.						

NO ALLOWABLE WILL BE ASSIGNED TO THIS COMPLETION UNTIL ALL INTERESTS HAVE BEEN CONSOLIDATED OR A NON-STANDARD UNIT HAS BEEN APPROVED BY THE DIVISION

	OPERATOR CERTIFICATION I hereby certify that the information herein is true and complete to the best of my knowledge and belief, and that this organization either owns a working interest or unleased mineral interest in the land including the proposed bottom hole location or has a right to drill this well at this location pursuant to a contract with an owner of such mineral or working interest, or to a voluntary pooling agreement or a compulsory pooling order heretofore entered by the division.	
	Signature 	Date 4/11/14
	Printed Name REESEA FISHER	
	E-mail Address Reesa.Fisher@apachecorp.com	
GEODETIC COORDINATES NAD 27 NME SURFACE LOCATION Y=542463.6 N X=865453.9 E LAT.=32.485762° N LONG.=103.148175° W LAT.=32° 29' 09" N LONG.=103° 08' 53" W	SURVEYOR CERTIFICATION I hereby certify that the well location shown on this plat was plotted from field notes of actual surveys made by me or under my supervision, and that the same is true and correct to the best of my belief.	
	DECEMBER 18, 2013	
	Date of Survey Signature & Seal of Professional Surveyor: 	
	Certificate Number Gary G. Eidson 12641 Ronald J. Eidson 3239 ACK WSC W.O.: 13.11.1375	

APR 28 2014