

District I - (575) 393-6161  
1625 N. French Dr., Hobbs, NM 88240  
District II - (575) 748-1283  
811 S. First St., Artesia, NM 88210  
District III - (505) 334-6178  
1000 Rio Brazos Rd., Aztec, NM 87410  
District IV - (505) 476-3460  
1220 S. St. Francis Dr., Santa Fe, NM 87505

HOBBS OED  
MAY 07 2014  
RECEIVED

Energy, Minerals and Natural Resources

OIL CONSERVATION DIVISION

1220 South St. Francis Dr.  
Santa Fe, NM 87505

WELL API NO. 30-025-05586
5. Indicate Type of Lease STATE <input checked="" type="checkbox"/> FEE <input type="checkbox"/>
6. State Oil & Gas Lease No. E6574
7. Lease Name or Unit Agreement Name East Eunmont Unit
8. Well Number 30
9. OGRID Number 192463
10. Pool name or Wildcat Eunmont Yates 7R Qn

SUNDRY NOTICES AND REPORTS ON WELLS  
(DO NOT USE THIS FORM FOR PROPOSALS TO DRILL OR TO DEEPEN OR PLUG BACK TO A DIFFERENT RESERVOIR. USE "APPLICATION FOR PERMIT" (FORM C-101) FOR SUCH PROPOSALS.)

1. Type of Well: Oil Well ☐ Gas Well ☐ Other ☒ Injection

2. Name of Operator  
OXY USA WTP Limited Partnership

3. Address of Operator  
P.O. Box 50250 Midland, TX 79710

4. Well Location  
Unit Letter C : 690 feet from the North line and 1950 feet from the West line  
Section 10 Township 19S Range 37E NMPM County Lea

11. Elevation (Show whether DR, RKB, RT, GR, etc.)  
3660'

12. Check Appropriate Box to Indicate Nature of Notice, Report or Other Data

NOTICE OF INTENTION TO:

PERFORM REMEDIAL WORK ☐ PLUG AND ABANDON ☒  
TEMPORARILY ABANDON ☐ CHANGE PLANS ☐  
PULL OR ALTER CASING ☐ MULTIPLE COMPL ☐  
DOWNHOLE COMMINGLE ☐  
CLOSED-LOOP SYSTEM ☐  
OTHER: ☐

SUBSEQUENT REPORT OF:

REMEDIAL WORK ☐ ALTERING CASING ☐  
COMMENCE DRILLING OPNS. ☐ P AND A ☐  
CASING/CEMENT JOB ☐  
OTHER: ☐

13. Describe proposed or completed operations. (Clearly state all pertinent details, and give pertinent dates, including estimated date of starting any proposed work). SEE RULE 19.15.7.14 NMAC. For Multiple Completions: Attach wellbore diagram of proposed completion or recompletion.

TD-4096' PBTD-4026' Perfs-3768-3940'

8-5/8" 24# csg @ 340' w/ 275sx, 12-1/4" hole, TOC-Surf-Circ  
5-1/2" 14# csg @ 4096' w/ 750sx, 7-7/8" hole, TOC-2050'-TS

1. RIH & set CIBP @ 3718', M&P 25sx cmt to 3568'  
2. M&P 35sx cmt @ 2875-2640' WOC-Tag  
3. Perf @ 1675', sqz 50sx cmt to 1575' WOC-Tag  
4. Perf @ 390' sqz 125sx cmt to surface  
10# MLF between plugs -  
Above ground steel tanks will be utilized.

Spud Date:

Rig Release Date:

I hereby certify that the information above is true and complete to the best of my knowledge and belief.

SIGNATURE David Stewart TITLE Sr. Regulatory Advisor DATE 5/5/15

Type or print name David Stewart E-mail address: david\_stewart@oxy.com PHONE: 432-685-5717

For State Use Only

APPROVED BY: Malay Brown TITLE Dist. Supervisor DATE 5/7/2014

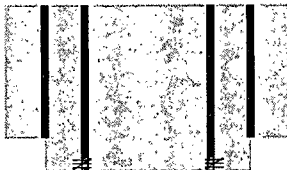
Conditions of Approval (if any):

MAY 08 2014

OXY USA WTP LP - Proposed  
East Eumont Unit #30  
API No. 30-025-05586


125sx @ 390'-Surface

12-1/4" hole @ 340'  
8-5/8" csg @ 340'  
w/ 275sx-TOC-Surf-Circ




Perf @ 390'

50sx @ 1725-1575' WOC-Tag



1675'  
Perf @ 1725'

35sx @ 2875-2640' WOC-Tag



Perfs @ 3768-3940'

CIBP @ 3718' w/ 25sx to 3568'

7-7/8" hole @ 4096'  
5-1/2" csg @ 4096'  
w/ 750sx-TOC-2050'-TS

PB-4026'

TD-4096'

OXY USA WTP LP - Current  
East Eumont Unit #30  
API No. 30-025-05586

12-1/4" hole @ 340'  
8-5/8" csg @ 340'  
w/ 275sx-TOC-Surf-Circ

PB-4026'

TD-4096'

Perfs @ 3768-3940'

7-7/8" hole @ 4096'  
5-1/2" csg @ 4096'  
w/ 750sx-TOC-2050'-TS