

UNITED STATES
DEPARTMENT OF THE INTERIOR
BUREAU OF LAND MANAGEMENTCarlsbad Field Office
OCD HobbsFORM APPROVED
OMB NO. 1004-0135
Expires: July 31, 2010**SUNDRY NOTICES AND REPORTS ON WELLS**
*Do not use this form for proposals to drill or to re-enter an abandoned well. Use form 3160-3 (APD) for such proposals.***SUBMIT IN TRIPLICATE - Other instructions on reverse side.**5. Lease Serial No.
NMNM84729

6. If Indian, Allottee or Tribe Name

7. If Unit or CA/Agreement, Name and/or No.

8. Well Name and No.
CUERVO FEDERAL 21H9. API Well No.
30-025-41495-00-X110. Field and Pool, or Exploratory
DIAMONDTAIL11. County or Parish, and State
LEA COUNTY, NM1. Type of Well
☒ Oil Well ☐ Gas Well ☐ Other2. Name of Operator
CIMAREX ENERGY COMPANY OF COContact: TERRI STATHEM
E-Mail: tstatthem@cimarex.com3a. Address
600 NORTH MARIENFELD STREET, SUITE 600
MIDLAND, TX 797013b. Phone No. (include area code)
Ph: 432-620-19364. Location of Well (Footage, Sec., T., R., M., or Survey Description)
Sec 14 T23S R32E NWNE 330FNL 2310FEL

12. CHECK APPROPRIATE BOX(ES) TO INDICATE NATURE OF NOTICE, REPORT, OR OTHER DATA

TYPE OF SUBMISSION	TYPE OF ACTION			
<input checked="" type="checkbox"/> Notice of Intent	<input type="checkbox"/> Acidize	<input type="checkbox"/> Deepen	<input type="checkbox"/> Production (Start/Resume)	<input type="checkbox"/> Water Shut-Off
<input type="checkbox"/> Subsequent Report	<input type="checkbox"/> Alter Casing	<input type="checkbox"/> Fracture Treat	<input type="checkbox"/> Reclamation	<input type="checkbox"/> Well Integrity
<input type="checkbox"/> Final Abandonment Notice	<input type="checkbox"/> Casing Repair	<input type="checkbox"/> New Construction	<input type="checkbox"/> Recomplete	<input checked="" type="checkbox"/> Other
	<input type="checkbox"/> Change Plans	<input type="checkbox"/> Plug and Abandon	<input type="checkbox"/> Temporarily Abandon	Change to Original APD
	<input type="checkbox"/> Convert to Injection	<input type="checkbox"/> Plug Back	<input type="checkbox"/> Water Disposal	

13. Describe Proposed or Completed Operation (clearly state all pertinent details, including estimated starting date of any proposed work and approximate duration thereof. If the proposal is to deepen directionally or recompleat horizontally, give subsurface locations and measured and true vertical depths of all pertinent markers and zones. Attach the Bond under which the work will be performed or provide the Bond No. on file with BLM/BIA. Required subsequent reports shall be filed within 30 days following completion of the involved operations. If the operation results in a multiple completion or recompleat in a new interval, a Form 3160-4 shall be filed once testing has been completed. Final Abandonment Notices shall be filed only after all requirements, including reclamation, have been completed, and the operator has determined that the site is ready for final inspection.)

Cimarex Energy Co. respectfully requests approval of the attached rig layout change.

The access road is located 165' North of the wellbore. The APD approved rig layout would have the road run across the frac pad.

Cimarex proposes to build the frac pad in the NW corner going West in order to avoid the road.

Cimarex is currently on location building the well pad and seeks a quick approval.

Surface OK - See original COAs attached to APD. JR 4/23/14

14. I hereby certify that the foregoing is true and correct.	
Electronic Submission #243169 verified by the BLM Well Information System For CIMAREX ENERGY COMPANY OF CO, sent to the Hobbs Committed to AFMSS for processing by WESLEY INGRAM on 04/23/2014 (14WWI0106SE)	
Name (Printed/Typed) TERRI STATHEM	Title COORDINATOR REGULATORY COMPLIA
Signature (Electronic Submission)	Date 04/23/2014

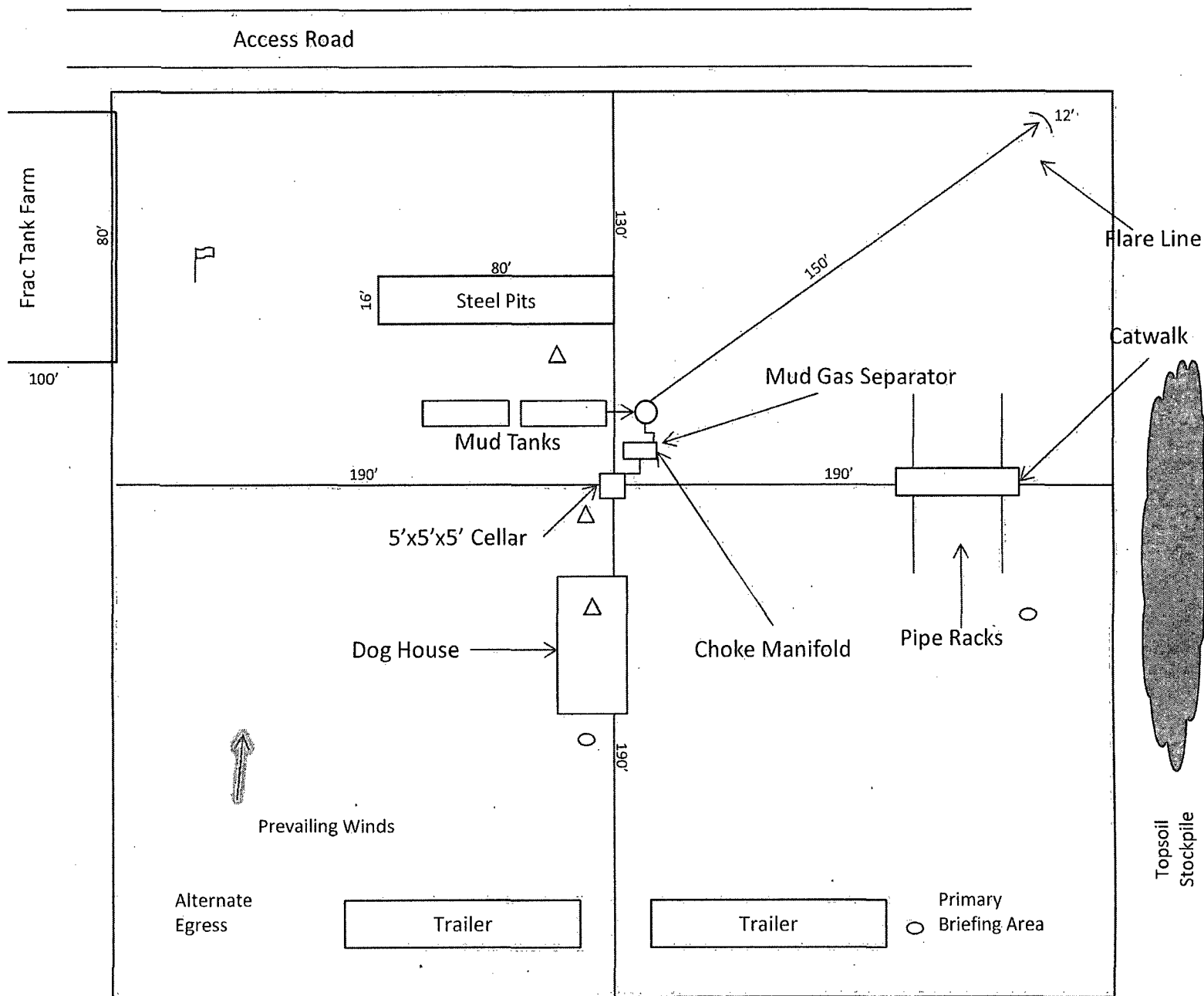
THIS SPACE FOR FEDERAL OR STATE OFFICE USE

Approved By CODY LAYTON	Title NATURAL RESOURCE SPECIALIST	Date 04/23/2014
Conditions of approval, if any, are attached. Approval of this notice does not warrant or certify that the applicant holds legal or equitable title to those rights in the subject lease which would entitle the applicant to conduct operations thereon.		
Office Hobbs		

Title 18 U.S.C. Section 1001 and Title 43 U.S.C. Section 1212, make it a crime for any person knowingly and willfully to make to any department or agency of the United States any false, fictitious or fraudulent statements or representations as to any matter within its jurisdiction.

** BLM REVISED ** BLM REVISED ** BLM REVISED ** BLM REVISED ** BLM REVISED **

MAY 08 2014






-  Wind Direction Indicators (wind sock or streamers)
-  • H2S Monitors (alarms at bell nipple and shale shaker)
-  Briefing Areas

Exhibit D – Rig Diagram
Cuervo Federal No. 21H
 Cimarex Energy Co. of Colorado
 14-23S-32E
 SHL 330 FNL & 2310 FEL
 BHL 330 FSL & 2310 FEL
 Lea County, NM

