

UNITED STATES  
DEPARTMENT OF THE INTERIOR  
BUREAU OF LAND MANAGEMENT

OCD Hobbs

FORM APPROVED  
OMB NO. 1004-0135  
Expires: July 31, 2010

**SUNDRY NOTICES AND REPORTS ON WELLS**  
*Do not use this form for proposals to drill or to re-enter an abandoned well. Use form 3160-3 (APD) for such proposals.*

**SUBMIT IN TRIPLICATE - Other instructions on reverse side.**

5. Lease Serial No. NMNM86149
6. If Indian, Allottee or Tribe Name
7. If Unit or CA/Agreement, Name and/or No.
8. Well Name and No. RED TANK 26 FEDERAL 10H
9. API Well No. 30-025-41127-00-X1
10. Field and Pool, or Exploratory RED TANK
11. County or Parish, and State LEA COUNTY, NM

1. Type of Well <input checked="" type="checkbox"/> Oil Well <input type="checkbox"/> Gas Well <input type="checkbox"/> Other	
2. Name of Operator OXY USA INCORPORATED	
Contact: JENNIFER A DUARTE E-Mail: jennifer_duarte@oxy.com	
3a. Address HOUSTON, TX 77210-4294	3b. Phone No. (include area code) Ph: 713-513-6640
4. Location of Well (Footage, Sec., T., R., M., or Survey Description) Sec 26 T22S R32E NENW 350FNL 2195FWL	

AUG 08 2014

RECEIVED

**12. CHECK APPROPRIATE BOX(ES) TO INDICATE NATURE OF NOTICE, REPORT, OR OTHER DATA**

TYPE OF SUBMISSION	TYPE OF ACTION			
<input checked="" type="checkbox"/> Notice of Intent	<input type="checkbox"/> Acidize	<input type="checkbox"/> Deepen	<input type="checkbox"/> Production (Start/Resume)	<input type="checkbox"/> Water Shut-Off
<input type="checkbox"/> Subsequent Report	<input type="checkbox"/> Alter Casing	<input type="checkbox"/> Fracture Treat	<input type="checkbox"/> Reclamation	<input type="checkbox"/> Well Integrity
<input type="checkbox"/> Final Abandonment Notice	<input type="checkbox"/> Casing Repair	<input type="checkbox"/> New Construction	<input type="checkbox"/> Recomplete	<input checked="" type="checkbox"/> Other
	<input type="checkbox"/> Change Plans	<input type="checkbox"/> Plug and Abandon	<input type="checkbox"/> Temporarily Abandon	
	<input type="checkbox"/> Convert to Injection	<input type="checkbox"/> Plug Back	<input type="checkbox"/> Water Disposal	

13. Describe Proposed or Completed Operation (clearly state all pertinent details, including estimated starting date of any proposed work and approximate duration thereof. If the proposal is to deepen directionally or recompleat horizontally, give subsurface locations and measured and true vertical depths of all pertinent markers and zones. Attach the Bond under which the work will be performed or provide the Bond No. on file with BLM/BIA. Required subsequent reports shall be filed within 30 days following completion of the involved operations. If the operation results in a multiple completion or recompleat in a new interval, a Form 3160-4 shall be filed once testing has been completed. Final Abandonment Notices shall be filed only after all requirements, including reclamation, have been completed, and the operator has determined that the site is ready for final inspection.)

OXY USA INC would like to update the Vicinity Map and the driving directions to the Red Tank 26 Federal #10H.

14. I hereby certify that the foregoing is true and correct.	
Electronic Submission #210996 verified by the BLM Well Information System For OXY USA INCORPORATED, sent to the Hobbs Committed to AFMSS for processing by KURT SIMMONS on 06/19/2013 (13KMS2326SE)	
Name (Printed/Typed) JENNIFER A DUARTE	Title REGULATORY SPECIALIST
Signature (Electronic Submission)	Date 06/18/2013

**THIS SPACE FOR FEDERAL OR STATE OFFICE USE**

Approved By <b>ACCEPTED</b>	WESLEY INGRAM Title PETROLEUM ENGINEER	Date 08/06/2014
Conditions of approval, if any, are attached. Approval of this notice does not warrant or certify that the applicant holds legal or equitable title to those rights in the subject lease which would entitle the applicant to conduct operations thereon.		Office Hobbs

Title 18 U.S.C. Section 1001 and Title 43 U.S.C. Section 1212, make it a crime for any person knowingly and willfully to make to any department or agency of the United States any false, fictitious or fraudulent statements or representations as to any matter within its jurisdiction.

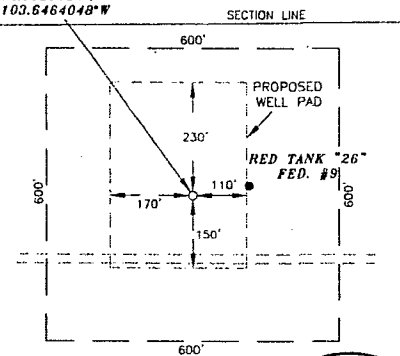
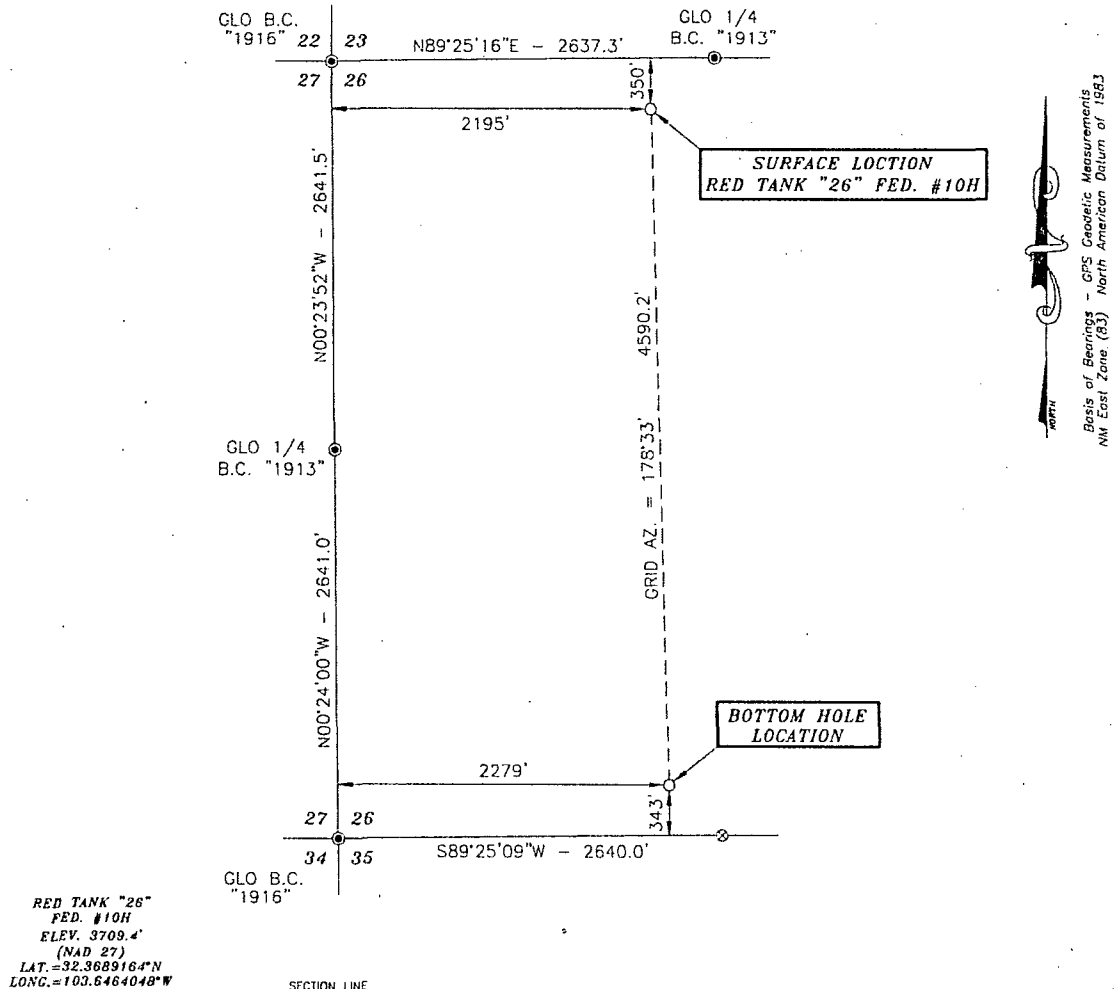
**\*\* BLM REVISED \*\* BLM REVISED \*\* BLM REVISED \*\* BLM REVISED \*\* BLM REVISED \*\***

MJB/OCD 8/11/2014

AUG 11 2014

jm

SECTION 26, TOWNSHIP 22 SOUTH, RANGE 32 EAST, N.M.P.M.,  
LEA COUNTY  
NEW MEXICO



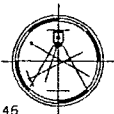
**SURVEYORS CERTIFICATE**

I, TERRY J. ASEL, NEW MEXICO PROFESSIONAL SURVEYOR NO. 15079, DO HEREBY CERTIFY THAT I CONDUCTED AND AM RESPONSIBLE FOR THIS SURVEY, THAT THIS SURVEY IS TRUE AND CORRECT TO THE BEST OF MY KNOWLEDGE AND BELIEF, AND MEETS THE "MINIMUM STANDARDS FOR SURVEYING IN NEW MEXICO" AS ADOPTED BY THE NEW MEXICO STATE BOARD OF REGISTRATION FOR PROFESSIONAL ENGINEERS AND SURVEYORS.

*Terry J. Asel* 6/18/2013  
Terry J. Asel N.M. R.P.L.S. No. 15079

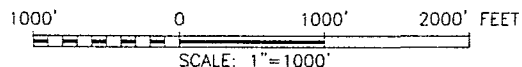
Asel Surveying

P.O. BOX 393 - 310 W. TAYLOR  
HOBBS, NEW MEXICO - 575-393-9146



**LEGEND**

- ⊙ - DENOTES FOUND MONUMENT AS NOTED
- ⊗ - DENOTES CALCULATED CORNER




**OXY USA INC.**

RED TANK "26" FED. #10H LOCATED AT  
350' FNL & 2195' FWL IN SECTION 26,  
TOWNSHIP 22 SOUTH, RANGE 32 EAST,  
N.M.P.M., LEA COUNTY, NEW MEXICO

Survey Date: 03/01/12	Sheet 1 of 1 Sheets
W.O. Number: 120301WL-c (Rev. A)	Drawn By: KA Rev: A
Date: 06/18/13	120301WL-c Scale: 1" = 1000'

# VICINITY MAP

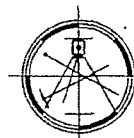


SEC. 26 TWP. 22-S RGE. 32-E  
 SURVEY N.M.P.M.  
 COUNTY LEA  
 DESCRIPTION 350' FNL & 2195' FWL  
 ELEVATION 3709.4'  
 OPERATOR OXY USA INC.  
 LEASE RED TANK "26" FED. #10H

SCALE: 1" = 2 MILES

Asel Surveying

P.O. BOX 393 - 310 W. TAYLOR  
 HOBBS, NEW MEXICO - 575-393-9146



DIRECTIONS BEGINNING AT THE INTERSECTION OF HWY. #128 AND EDDY COUNTY ROAD #798 (RED ROAD), GO NORTH ON EDDY COUNTY ROAD #798 FOR 7.3 MILES, TURN RIGHT AND GO NORTHEAST ON CALICHE ROAD FOR 2.7 MILES, CONTINUE EAST SOUTHEAST FOR 2.5 MILES, CONTINUE NORTHEAST FOR 2.0 MILES, TURN RIGHT AND GO SOUTH FOR 1.2 MILES, TURN RIGHT AND GO WEST FOR 0.1 MILES TO LOCATION.