

District I
1625 N. French Dr., Hobbs, NM 88240
District II
811 S. First St., Artesia, NM 88210
District III
1000 Rio Brazos Road, Aztec, NM 87410
District IV
1220 S. St. Francis Dr., Santa Fe, NM 87505

HOBBS OGD

AUG 27 2014

State of New Mexico
Energy Minerals and Natural Resources
Oil Conservation Division
1220 South St. Francis Dr.
Santa Fe, NM 87505

Form C-129
Revised August 1, 2011

Submit one copy to appropriate
District Office

NFO Permit No. _____
(For Division Use Only)

RECEIVED

APPLICATION FOR EXCEPTION TO NO-FLARE RULE 19.15.18.12

(See Rule 19.15.18.12 NMAC and Rule 19.15.7.37 NMAC)

- A. Applicant COG Operating LLC,
whose address is One Concho Center, 600 W. Illinois Ave., Midland, TX 79701,
hereby requests an exception to Rule 19.15.18.12 for 90 days or until
November 23, Yr 2014, for the following described tank battery (or LACT):
Name of Lease Edward State Name of Pool Maljamar, Yeso, West
Location of Battery: Unit Letter K Section 16 Township 17S Range 32E
Number of wells producing into battery 10
- B. Based upon oil production of 80 barrels per day, the estimated * volume
of gas to be flared is 260 MCF; Value _____ per day.
- C. Name and location of nearest gas gathering facility:
Frontier
- D. Distance _____ Estimated cost of connection _____
- E. This exception is requested for the following reasons: Frontier shut in.
(API # 30-025-38730)

OPERATOR

I hereby certify that the rules and regulations of the Oil Conservation
Division have been complied with and that the information given above
is true and complete to the best of my knowledge and belief.

Signature

Chasity Jackson

Printed Name

& Title Chasity Jackson

E-mail Address cjackson@concho.com

Date 8/26/14

Telephone No. 432-686-3087

OIL CONSERVATION DIVISION

Approved Until

11/23/2014

By

Mark Brown

Title

Dist. Supervisor

Date

8/27/2014

* Gas-Oil ratio test may be required to verify estimated gas volume.



AUG 27 2014

Flare Request Form

Battery-	Edward State Battery		
Production-	80bo 260 gas		
Total BTU of Htrs-	1 million		
Flare Start Date-	8/23/2014	Flare End Date-	11/23/2014
UL Sec-T-R-	16-17s-r32e	GPS-	32.83147 -103.77260
# of wells in bty-	10	# of wells to be flared-	10
Reason For Flare-	Frontier Shut In		


Site Diagram

Edward #10




NORTH

PUMP JACK



LEASE ROAD



Well #	API Number
10	30-025-39836
11	30-025-39683
2	30-025-00576
3	30-025-00577
4	30-025-38730
5	30-025-38621
6	30-025-38834
7	30-025-39019
8	30-025-39682
9	30-025-39835

FLARE

