

UNITED STATES
DEPARTMENT OF THE INTERIOR
BUREAU OF LAND MANAGEMENTFORM APPROVED
OM B No. 1004-0137
Expires: March 31, 2007

SUNDRY NOTICES AND REPORTS ON WELLS

Do not use this form for proposals to drill or to re-enter an
abandoned well. Use Form 3160-3 (APD) for such proposals.

5. Lease Serial No.

NM NM 039256

6. If Indian, Allottee or Tribe Name

If Unit or CA/Agreement, Name and/or No.

SUBMIT IN TRIPLICATE- Other instructions on reverse side.

1. Type of Well

☒ Oil Well ☐ Gas Well ☐ Other

2. Name of Operator

Steven D Ruppert # XIII

3a. Address

PO Box 550 Tesuque NM 87574

3b. Phone No. (include area code)

(505) 983-0072

4. Location of Well (Footage, Sec., T., R., M., or Survey Description)

"N" 2310' FWL # 990' FSL

5/2 1982 Sec 28 T20S-R34E

8. Well Name and No.

Silver Federal #3

9. API Well No.

30-025-02475005

10. Field and Pool, or Exploratory Area

Lynch Yates 7 RVRS

11. County or Parish, State

Lea, NM

12. CHECK APPROPRIATE BOX(ES) TO INDICATE NATURE OF NOTICE, REPORT, OR OTHER DATA

TYPE OF SUBMISSION	TYPE OF ACTION			
<input type="checkbox"/> Notice of Intent	<input type="checkbox"/> Acidize	<input type="checkbox"/> Deepen	<input type="checkbox"/> Production (Start/Resume)	<input type="checkbox"/> Water Shut-Off
<input type="checkbox"/> Subsequent Report	<input type="checkbox"/> Alter Casing	<input type="checkbox"/> Fracture Treat	<input type="checkbox"/> Reclamation	<input type="checkbox"/> Well Integrity
<input type="checkbox"/> Final Abandonment Notice	<input type="checkbox"/> Casing Repair	<input type="checkbox"/> New Construction	<input type="checkbox"/> Recomplete	<input checked="" type="checkbox"/> Other, updated facility diagram
	<input type="checkbox"/> Change Plans	<input type="checkbox"/> Plug and Abandon	<input type="checkbox"/> Temporarily Abandon	
	<input type="checkbox"/> Convert to Injection	<input type="checkbox"/> Plug Back	<input type="checkbox"/> Water Disposal	

13. Describe Proposed or Completed Operation (clearly state all pertinent details, including estimated starting date of any proposed work and approximate duration thereof. If the proposal is to deepen directionally or recomplate horizontally, give subsurface locations and measured and true vertical depths of all pertinent markers and zones. Attach the Bond under which the work will be performed or provide the Bond No. on file with BLM/BIA. Required subsequent reports shall be filed within 30 days following completion of the involved operations. If the operation results in a multiple completion or recomplate in a new interval, a Form 3160-4 shall be filed once testing has been completed. Final Abandonment Notices shall be filed only after all requirements, including reclamation, have been completed, and the operator has determined that the site is ready for final inspection.)

This lease is subject to the site security plan for Southeast New Mexico operations. The plan is located with Steven D Ruppert, operator 34 Vista Redonda Santa Fe, NM 87506 and Danny Berry, pumper PO Box 150 Eunice, NM 88231. Does not constitute a site facility diagram; see attached example or see Onshore Order # 3.

Accepted for Record Purposes.

Approval Subject to Onsite Inspection.

Date: 9/17/14

Jink Owens

14. I hereby certify that the foregoing is true and correct
Name (Printed/Typed)

Steven D Ruppert

Title

Operator XIII

Signature

Steven D Ruppert

Date

1/1/2014

THIS SPACE FOR FEDERAL OR STATE OFFICE USE

Approved by

Conditions of approval, if any, are attached. Approval of this notice does not warrant or certify that the applicant holds legal or equitable title to those rights in the subject lease which would entitle the applicant to conduct operations thereon.

Title

Date

Office

Title 18 U.S.C. Section 1001 and Title 43 U.S.C. Section 1212, make it a crime for any person knowingly and willfully to make to any department or agency of the United States any false, fictitious or fraudulent statements or representations as to any matter within its jurisdiction.

(Instructions on page 2)

SEP 22 2014

JW

FEDERAL SILVER LEASE

Lea County, New Mexico

Steven D Rupperty / Operator X111

ONRR Lease Agreement #0290392560

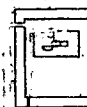
Agency Lease Agreement #NMNM 39256

OGRID: 295954

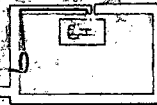
Sec. S/2 23, Town 20S, Range 34E



001 J 23-20S-34E



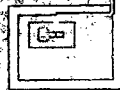
002 J 23-20S-34E



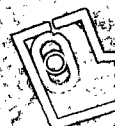
Water Tank Battery



003 J 23-20S-34E



04 J 23-20S-34E
Water Disposal Well



SAMPLE SITE FACILITY DIAGRAM

Operator's Name

Facility (Site or Battery) Name

Lease Serial No.: Your #####

Your ¼ ¼, Sec, Tsp, Rg

Eddy County, New Mexico

For gas meters, include the
ID number

Production System-Open

Oil sales description as: by tank gauge
to tank truck.

Seal requirements:

I. Production Phase (OT#1)

- (1) Valve 1 open
- (2) Valve 4 open.
- (3) Valve 5 sealed closed.
- (4) Valves on OT#2 positioned:
 - A. Valve 1 closed
 - B. Valve 2 closed or open
 - C. Valve 3 sealed
 - D. Valve 5 sealed closed

II. Sales Phase (OT#1)

- (1) Valves 1, 2, 3, & 4 sealed closed
- (2) Valve 5 on OT#1 open
- (3) Valves on OT#2 positioned:
 - A. Valve 1 open
 - B. Valve 2 closed
 - C. Valve 3 sealed
 - D. Valve 5 sealed closed

