

UNITED STATES
DEPARTMENT OF THE INTERIOR
BUREAU OF LAND MANAGEMENT

OCD-HOBBS

FORM APPROVED
OMB NO. 1004-0135
Expires: July 31, 2010**SUNDRY NOTICES AND REPORTS ON WELLS**
*Do not use this form for proposals to drill or to re-enter an abandoned well. Use form 3160-3 (APD) for such proposals.***SUBMIT IN TRIPLICATE - Other instructions on reverse side.**

1. Type of Well <input type="checkbox"/> Oil Well <input checked="" type="checkbox"/> Gas Well <input type="checkbox"/> Other		5. Lease Serial No. NMNM100722
2. Name of Operator LINN OPERATING INC		6. If Indian, Allottee or Tribe Name
3a. Address 600 TRAVIS, SUITE 5100 HOUSTON, TX 77002		7. If Unit or CA/Agreement, Name and/or No.
3b. Phone No. (include area code) Ph: 281-840-4272		8. Well Name and No. TOPAZ 19 FEDERAL COM 1
4. Location of Well (Footage, Sec., T., R., M., or Survey Description) Sec 19 T20S R34E Mer NMP SESW 660FSL 2084FWL 32.553165 N Lat, 103.601390 W Lon		9. API Well No. 30-025-22564
		10. Field and Pool, or Exploratory QUAIL RIDGE, MORROW (GAS)
		11. County or Parish, and State LEA COUNTY, NM

12. CHECK APPROPRIATE BOX(ES) TO INDICATE NATURE OF NOTICE, REPORT, OR OTHER DATA

TYPE OF SUBMISSION	TYPE OF ACTION			
<input type="checkbox"/> Notice of Intent	<input type="checkbox"/> Acidize	<input type="checkbox"/> Deepen	<input type="checkbox"/> Production (Start/Resume)	<input type="checkbox"/> Water Shut-Off
<input checked="" type="checkbox"/> Subsequent Report	<input type="checkbox"/> Alter Casing	<input type="checkbox"/> Fracture Treat	<input type="checkbox"/> Reclamation	<input type="checkbox"/> Well Integrity
<input type="checkbox"/> Final Abandonment Notice	<input type="checkbox"/> Casing Repair	<input type="checkbox"/> New Construction	<input type="checkbox"/> Recomplete	<input checked="" type="checkbox"/> Other
	<input type="checkbox"/> Change Plans	<input type="checkbox"/> Plug and Abandon	<input type="checkbox"/> Temporarily Abandon	Site Facility Diagram/Security Plan
	<input type="checkbox"/> Convert to Injection	<input type="checkbox"/> Plug Back	<input type="checkbox"/> Water Disposal	

13. Describe Proposed or Completed Operation (clearly state all pertinent details, including estimated starting date of any proposed work and approximate duration thereof. If the proposal is to deepen directionally or recompleat horizontally, give subsurface locations and measured and true vertical depths of all pertinent markers and zones. Attach the Bond under which the work will be performed or provide the Bond No. on file with BLM/BIA. Required subsequent reports shall be filed within 30 days following completion of the involved operations. If the operation results in a multiple completion or recompleat in a new interval, a Form 3160-4 shall be filed once testing has been completed. Final Abandonment Notices shall be filed only after all requirements, including reclamation, have been completed, and the operator has determined that the site is ready for final inspection.)

PLEASE FIND ATTACHED THE TOPAZ FEDERAL COM 001 SITE FACILITY DIAGRAM.

Accepted for Record Purposes.
Approval Subject to Onsite Inspection.
Date: 9/16/14

14. I hereby certify that the foregoing is true and correct. Electronic Submission #226556 verified by the BLM Well Information System For LINN OPERATING NC, sent to the Hobbs Committed to AFMSS for processing by JOHNNY DICKERSON on 12/04/2013 ()	
Name (Printed/Typed) TERRY CALLAHAN	Title REG COMPLIANCE III
Signature (Electronic Submission)	Date 11/13/2013

THIS SPACE FOR FEDERAL OR STATE OFFICE USE

Approved By	Title	Date
Conditions of approval, if any, are attached. Approval of this notice does not warrant or certify that the applicant holds legal or equitable title to those rights in the subject lease which would entitle the applicant to conduct operations thereon.	Office	

Title 18 U.S.C. Section 1001 and Title 43 U.S.C. Section 1212, make it a crime for any person knowingly and willfully to make to any department or agency of the United States any false, fictitious or fraudulent statements or representations as to any matter within its jurisdiction.

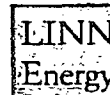
** OPERATOR-SUBMITTED ** OPERATOR-SUBMITTED ** OPERATOR-SUBMITTED **

SEP 22 2014

Topaz Federal Com 001
Lea County, New Mexico
Unit N
660' FSL & 2084 FWL
Sec 19 -T20S - R34E

Topaz 19 Federal Com 1

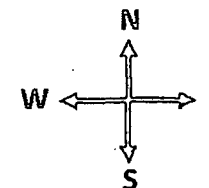
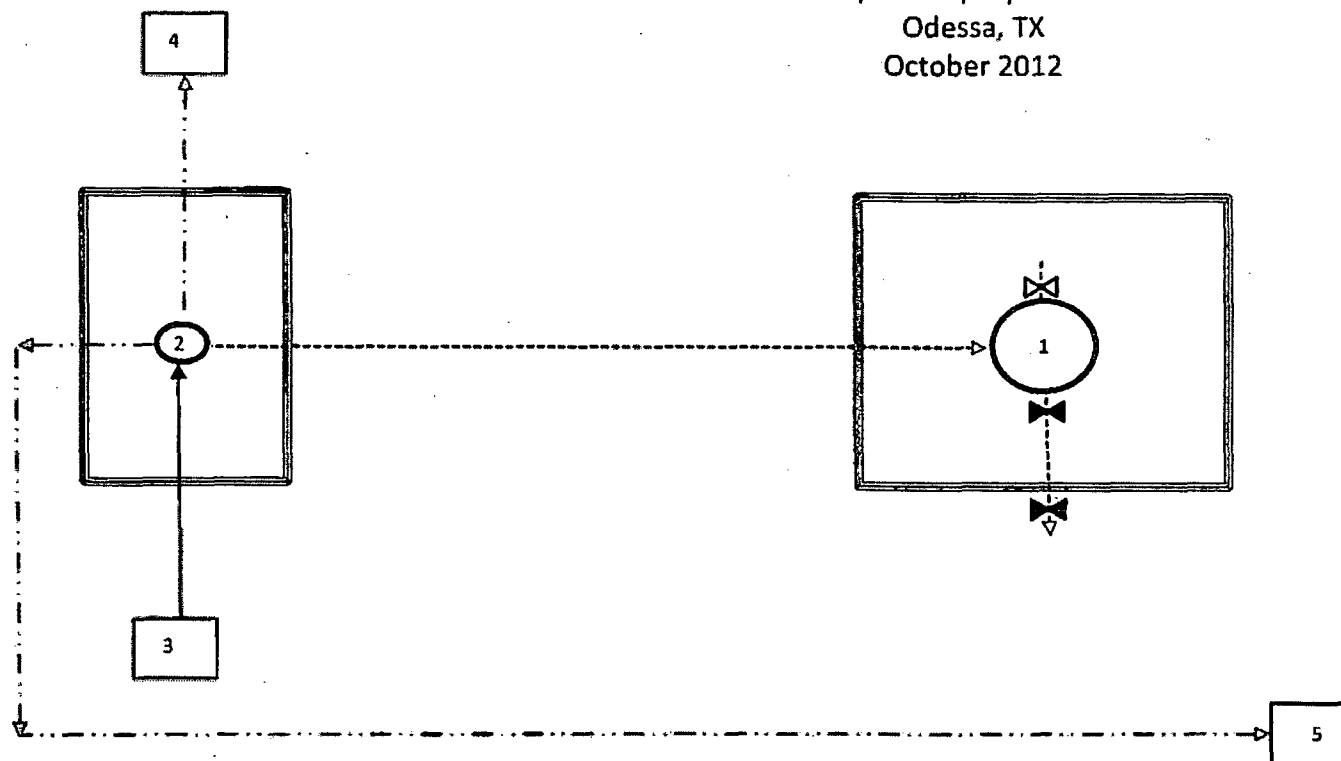
Site Facility Diagram
Linn Operating, Inc.
Site Facility Plan Located at
Hobbs, New Mexico
Field Office
2130 West Bender
Hobbs, New Mexico 88240
Office Hours 7:00 AM-4:00 PM MST
Monday-Thursday and every other Friday.



Prepared by Jay McCraw
Odessa, TX
October 2012

- Flow Line
- - - Water Line
- ... Oil Line
- - - Gas Line
- Burm
- ⊗ Water Tank Valve
Open not Sealed
- ⊗ Open/Closed
Sealed Closed or open for circulating
- ⊗ Sealed Closed
Open during sale of disposition
- ⊗ Sealed Closed
Other than for water drain
- ⊗ Load Line Valve
Sealed and or locked
- ⊗ Out of Service

- 1-Welded Steel Oil Tank 500 BBL # 0210186
- 2-10 Ft X 30 Inch Separator
- 3-Well Head
- 4-Vent
- 5-GSM GPM ID 705199



Entrance

Accepted for Record Purposes.
Approval Subject to Onsite Inspection.
Date: 9/16/14
[Signature]