

District I
1625 N. French Dr., Hobbs, NM 88240
Phone: (575) 393-6161 Fax: (575) 393-0720
District II
811 S. First St., Artesia, NM 88210
Phone: (575) 748-1283 Fax: (575) 748-9720
District III
1000 Rio Brazos Road, Aztec, NM 87410
Phone: (505) 334-6178 Fax: (505) 334-6170
District IV
1220 S. St. Francis Dr., Santa Fe, NM 87505
Phone: (505) 476-3460 Fax: (505) 476-3462

State of New Mexico
Energy Minerals and Natural Resources

Form C-101
Revised July 18, 2013

Oil Conservation Division **HOBBS OCD**
1220 South St. Francis Dr. **APR 18 2014**
Santa Fe, NM 87505

☐ AMENDED REPORT

RECEIVED

APPLICATION FOR PERMIT TO DRILL, RE-ENTER, DEEPEN, PLUGBACK, OR ADD A ZONE

¹ Operator Name and Address Parker Energy Support Services, Inc PO Box 1957 Eunice, NM 88231		² OGRID Number 245739
		³ API Number 30-025-38789
⁴ Property Code 313 736	⁵ Property Name Harry Leonard NCT J	⁶ Well No. 5

⁷ Surface Location

UL - Lot	Section	Township	Range	Lot Idn	Feet from	N/S Line	Feet From	E/W Line	County
A	24	21S	36E		1200	North	990	East	Lea

⁸ Proposed Bottom Hole Location

UL - Lot	Section	Township	Range	Lot Idn	Feet from	N/S Line	Feet From	E/W Line	County

⁹ Pool Information

Pool Name	Pool Code
SWD; Grayburg - San Andres	96110 96121

Additional Well Information

¹¹ Work Type E	¹² Well Type S	¹³ Cable/Rotary R	¹⁴ Lease Type S	¹⁵ Ground Level Elevation 3528
¹⁶ Multiple S	¹⁷ Proposed Depth 4329	¹⁸ Formation San Andres	¹⁹ Contractor Unknown at this time	²⁰ Spud Date As soon as approved
Depth to Ground water 95		Distance from nearest fresh water well		Distance to nearest surface water

☒ We will be using a closed-loop system in lieu of lined pits

²¹ Proposed Casing and Cement Program

Type	Hole Size	Casing Size	Casing Weight/ft	Setting Depth	Sacks of Cement	Estimated TOC
Surface	11	8 5/8	24	1304	838	Surface In Place
Prod	7 7/8	5 1/2	15.50	4329	1100	Surface In Place

Casing/Cement Program: Additional Comments

C108 currently in preparation. No work will be performed until approval received for SWD

²² Proposed Blowout Prevention Program

Type	Working Pressure	Test Pressure	Manufacturer
Manual	3000	3000	Cameron/Schaffer

²³ I hereby certify that the information given above is true and complete to the best of my knowledge and belief.

I further certify that I have complied with 19.15.14.9 (A) NMAC ☐ and/or 19.15.14.9 (B) NMAC ☐ if applicable.

Signature:

Printed name: **Billy E. Prichard**

Title: **agent for Parker Energy Support Service, Inc**

E-mail Address: **billy@pwwllc.net**

Date: **4/15/14** Phone: **432-934-7680**

OIL CONSERVATION DIVISION

Approved By:

Title: **Petroleum Engineer**

Approved Date: **09/29/14**

Expiration Date: **09/29/16**

Conditions of Approval Attached

SEP 29 2014

16			<div>1200 FNL</div> <div>990 FEL</div>	<div>17 OPERATOR CERTIFICATION</div> <div>I hereby certify that the information contained herein is true and complete to the best of my knowledge and belief, and that this organization either owns a working interest or unleased mineral interest in the land including the proposed bottom hole location or has a right to drill this well at this location pursuant to a contract with an owner of such a mineral or working interest, or to a voluntary pooling agreement or a compulsory pooling order heretofore entered by the division.</div> <div><div>Billy E. Prichard</div><div>4/15/19</div></div> <div>SignatureDate</div> <div>Billy E. Prichard</div> <div>Printed Name</div> <div>billy@pwllc.net</div> <div>E-mail Address</div>
		See Original C102 Dated 2/25/2008		<div>18 SURVEYOR CERTIFICATION</div> <div>I hereby certify that the well location shown on this plat was plotted from field notes of actual surveys made by me or under my supervision, and that the same is true and correct to the best of my belief.</div> <div>Date of Survey</div> <div>Signature and Seal of Professional Surveyor:</div> <div>Certificate Number</div>

DISTRICT I
1625 N. FRENCH DR., HOBBS, NM 86240

State of New Mexico
Energy, Minerals and Natural Resources Department

DISTRICT II
1301 W. GRAND AVENUE, ARTESIA, NM 88210

OIL CONSERVATION DIVISION
1220 SOUTH ST. FRANCIS DR.
Santa Fe, New Mexico 87505

Form C-102
Revised October 12, 2005
Submit to Appropriate District Office
State Lease - 4 Copies
Fee Lease - 3 Copies

DISTRICT III
1000 Rio Brazos Rd., Aztec, NM 87410

DISTRICT IV
1220 S. ST. FRANCIS DR., SANTA FE, NM 87505

WELL LOCATION AND ACREAGE DEDICATION PLAT

☐ AMENDED REPORT

API Number	Pool Code 50350	Pool Name Penrose Skelly Grayburg
Property Code	Property Name HARRY LEONARD J	Well Number 5
OGRID No. 4323	Operator Name CHEVRON USA INC.	Elevation 3528'

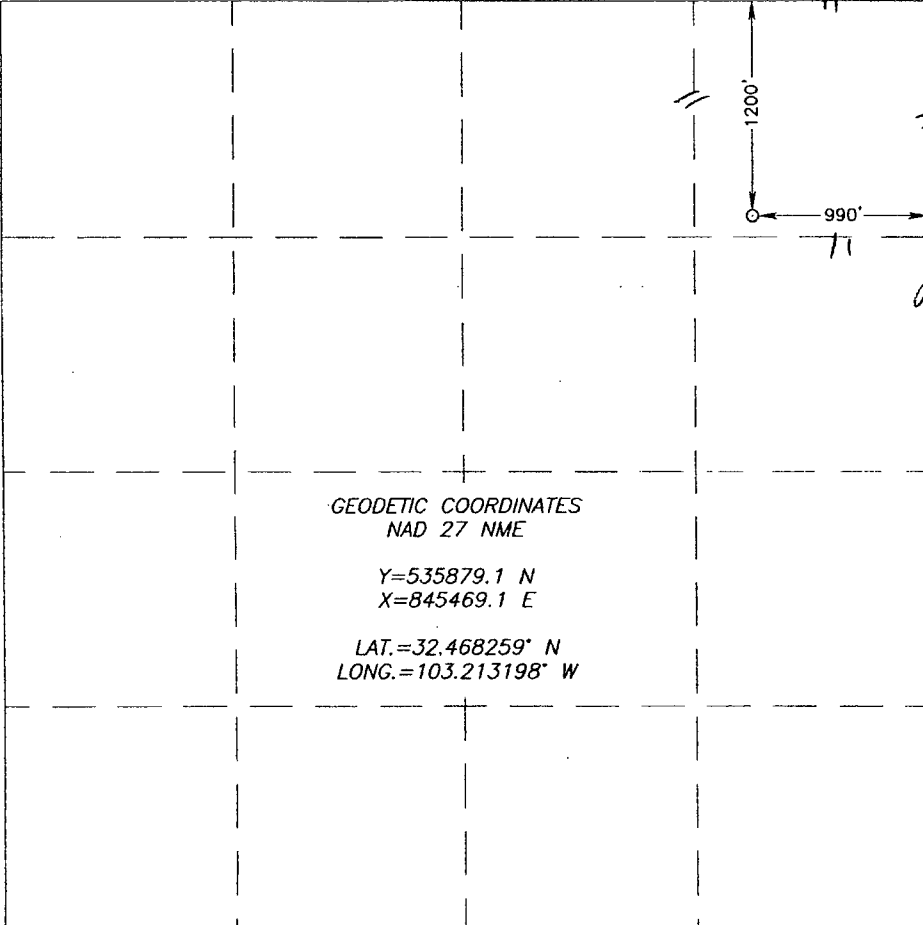
Surface Location

UL or lot No.	Section	Township	Range	Lot Idn	Feet from the	North/South line	Feet from the	East/West line	County
A	24	21-S	36-E		1200	NORTH	990	EAST	LEA


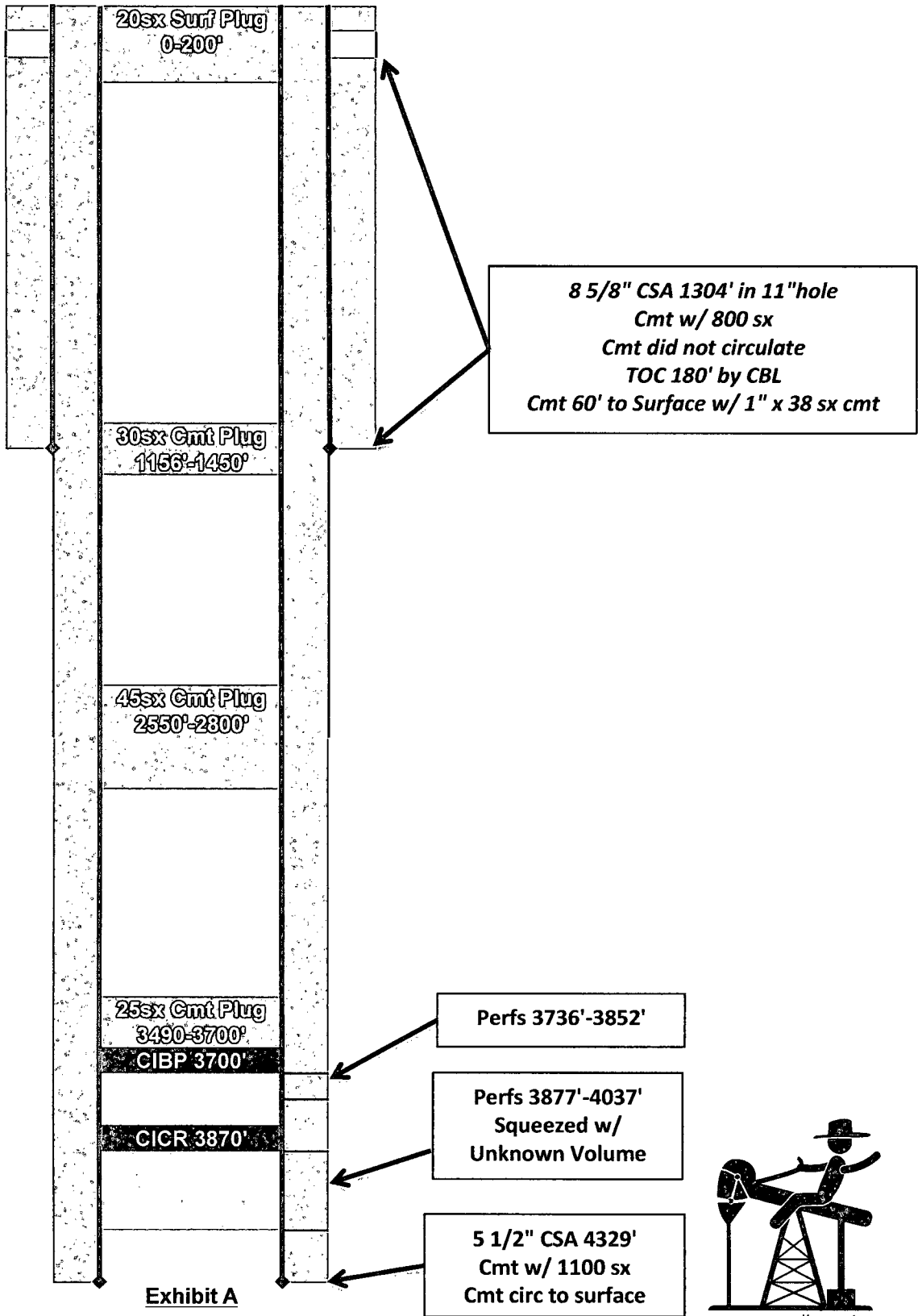
Bottom Hole Location If Different From Surface

UL or lot No.	Section	Township	Range	Lot Idn	Feet from the	North/South line	Feet from the	East/West line	County
Dedicated Acres	Joint or Infill	Consolidation Code	Order No.						

NO ALLOWABLE WILL BE ASSIGNED TO THIS COMPLETION UNTIL ALL INTERESTS HAVE BEEN CONSOLIDATED
OR A NON-STANDARD UNIT HAS BEEN APPROVED BY THE DIVISION

 <p>Diagram showing well location with dimensions 1200' and 990'.</p>	<p>OPERATOR CERTIFICATION</p> <p>I hereby certify that the information herein is true and complete to the best of my knowledge and belief, and that this organization either owns a working interest or unleased mineral interest in the land including the proposed bottom hole location or has a right to drill this well at this location pursuant to a contract with an owner of such mineral or working interest, or to a voluntary pooling agreement or a compulsory pooling order heretofore entered by the division.</p> <p>Signature: Denise Pinkerton Date: 2/25/08</p> <p>Printed Name: Denise Pinkerton</p>
<p>GEODETIC COORDINATES NAD 27 NME</p> <p>Y=535879.1 N X=845469.1 E</p> <p>LAT.=32.468259° N LONG.=103.213198° W</p>	<p>SURVEYOR CERTIFICATION</p> <p>I hereby certify that the well location shown on this plat was plotted from field notes of actual survey made by me or under my supervision, and that the same is true and correct to the best of my belief.</p> <p>Date Surveyed: OCTOBER 10, 2007 Signature & Seal of Professional Surveyor: Ronald J. Eidson Professional Surveyor: 07.11.1319</p> <p>Certificate No. GARY G. EIDSON 12641 RONALD J. EIDSON 3239</p>

Chevron
Harry Leonard NCT J # 5
API 30-025-38789
Current WBD



Parker Energy Support Services, Inc
 Harry Leonard NCT J # 5
 API 30-025-38789
 WBD after SWD

