

DISTRICT I  
1625 N. French Dr., Hobbs, NM 88240  
Phone: (575) 393-6161 Fax: (575) 393-0720

DISTRICT II  
811 S. First St., Artesia, NM 88210  
Phone: (575) 748-1283 Fax: (575) 748-9720

DISTRICT III  
1000 Rio Brazos Road, Aztec, NM 87410  
Phone: (505) 334-6178 Fax: (505) 334-6170

DISTRICT IV  
1220 S. St. Francis Dr., Santa Fe, NM 87505  
Phone: (505) 476-3460 Fax: (505) 476-3462

State of New Mexico  
Energy, Minerals & Natural Resources Department  
OIL CONSERVATION DIVISION  
1220 South St. Francis Dr.  
Santa Fe, New Mexico 87505

HOBBS OCD

Form C-102

Revised August 1, 2011

Submit one copy to appropriate  
District Office

SEP 26 2014

☐ AMENDED REPORT

RECEIVED

WELL LOCATION AND ACREAGE DEDICATION PLAT

API Number <b>30-025-41781</b>	Pool Code <b>60240</b>	Pool Name <b>TUBB OIL &amp; GAS (OIL)</b>
Property Code <b>306616</b>	Property Name <b>MCDONALD STATE A/C 2</b>	Well Number <b>037</b>
OGRID No. <b>873</b>	Operator Name <b>APACHE CORPORATION</b>	Elevation <b>3457'</b>

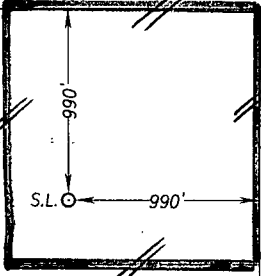

Surface Location

UL or lot No. <b>A</b>	Section <b>13</b>	Township <b>22-S</b>	Range <b>36-E</b>	Lot Idn	Feet from the <b>990</b>	North/South line <b>NORTH</b>	Feet from the <b>990</b>	East/West line <b>EAST</b>	County <b>LEA</b>
---------------------------	----------------------	-------------------------	----------------------	---------	-----------------------------	----------------------------------	-----------------------------	-------------------------------	----------------------

Bottom Hole Location If Different From Surface

UL or lot No.	Section	Township	Range	Lot Idn	Feet from the	North/South line	Feet from the	East/West line	County
Dedicated Acres <b>40</b>	Joint or Infill	Consolidation Code	Order No.						

NO ALLOWABLE WILL BE ASSIGNED TO THIS COMPLETION UNTIL ALL INTERESTS HAVE BEEN CONSOLIDATED OR A NON-STANDARD UNIT HAS BEEN APPROVED BY THE DIVISION

	<p>OPERATOR CERTIFICATION</p> <p>I hereby certify that the information herein is true and complete to the best of my knowledge and belief, and that this organization either owns a working interest or unleased mineral interest in the land including the proposed bottom hole location or has a right to drill this well at this location pursuant to a contract with an owner of such mineral or working interest, or to a voluntary pooling agreement or a compulsory pooling order heretofore entered by the division.</p> <p><i>Reesa Fisher</i> 7/30/14 Signature Date</p> <p><b>REESEA FISHER</b> Printed Name</p> <p><i>Reesa.Fisher@apachecorp.com</i> E-mail Address</p>
	<p>SURVEYOR CERTIFICATION</p> <p>I hereby certify that the well location shown on this plat was plotted from field notes of actual surveys made by me or under my supervision, and that the same is true and correct to the best of my belief.</p> <p>MARCH 21, 2014</p> <p>Date of Survey</p> <p>Signature &amp; Seal of Professional Surveyor:</p> <p></p> <p>Certificate Number Gary G. Eidson 12641 Ronald J. Eidson 3239</p> <p>DSS JWSC W.O.: 14.11.0285</p>
	<p>GEODETIC COORDINATES NAD 27 NME</p> <p>SURFACE LOCATION Y=509688.0 N X=845748.5 E</p> <p>LAT.=32.396268° N LONG.=103.213183° W</p> <p>LAT.=32° 23' 47" N LONG.=103° 12' 47" W</p>

OCT 02 2014

DISTRICT I  
1625 N. French Dr., Hobbs, NM 88240  
Phone: (575) 393-6161 Fax: (575) 393-0720

DISTRICT II  
811 S. First St., Artesia, NM 88210  
Phone: (575) 748-1283 Fax: (575) 748-9720

DISTRICT III  
1000 Rio Brazos Road, Aztec, NM 87410  
Phone: (505) 334-6178 Fax: (505) 334-6170

DISTRICT IV  
1220 S. St. Francis Dr., Santa Fe, NM 87505  
Phone: (505) 476-3460 Fax: (505) 476-3462

State of New Mexico  
Energy, Minerals & Natural Resources Department  
OIL CONSERVATION DIVISION  
1220 South St. Francis Dr.  
Santa Fe, New Mexico 87505

HOBBS OCD

SEP 26 2014

RECEIVED

Form C-102

Revised August 1, 2011

Submit one copy to appropriate  
District Office

☐ AMENDED REPORT

WELL LOCATION AND ACREAGE DEDICATION PLAT

API Number <b>30-025-41781</b>	Pool Code <b>19190</b>	Pool Name <b>DRINKARD</b>
Property Code <b>306616</b>	Property Name <b>McDONALD STATE A/C 2</b>	Well Number <b>037</b>
OGRID No. <b>873</b>	Operator Name <b>APACHE CORPORATION</b>	Elevation <b>3457'</b>

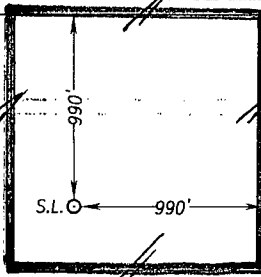
Surface Location

UL or lot No. <b>A</b>	Section <b>13</b>	Township <b>22-S</b>	Range <b>36-E</b>	Lot Idn	Feet from the <b>990</b>	North/South line <b>NORTH</b>	Feet from the <b>990</b>	East/West line <b>EAST</b>	County <b>LEA</b>
---------------------------	----------------------	-------------------------	----------------------	---------	-----------------------------	----------------------------------	-----------------------------	-------------------------------	----------------------

Bottom Hole Location If Different From Surface

UL or lot No.	Section	Township	Range	Lot Idn	Feet from the	North/South line	Feet from the	East/West line	County
Dedicated Acres <b>40</b>	Joint or Infill	Consolidation Code	Order No.						

NO ALLOWABLE WILL BE ASSIGNED TO THIS COMPLETION UNTIL ALL INTERESTS HAVE BEEN CONSOLIDATED OR A NON-STANDARD UNIT HAS BEEN APPROVED BY THE DIVISION

	<p>OPERATOR CERTIFICATION</p> <p>I hereby certify that the information herein is true and complete to the best of my knowledge and belief, and that this organization either owns a working interest or unleased mineral interest in the land including the proposed bottom hole location or has a right to drill this well at this location pursuant to a contract with an owner of such mineral or working interest, or to a voluntary pooling agreement or a compulsory pooling order heretofore entered by the division.</p> <p><i>Reesa Fisher</i> 7/30/14 Signature Date</p> <p><b>REESEA FISHER</b> Printed Name</p> <p><b>Reesa.Fisher@apachecorp.com</b> E-mail Address</p>	
	<p>SURVEYOR CERTIFICATION</p> <p>I hereby certify that the well location shown on this plat was plotted from field notes of actual surveys made by me or under my supervision, and that the same is true and correct to the best of my belief.</p> <p>MARCH 21, 2014</p> <p>Date of Survey</p> <p>Signature &amp; Seal of Professional Surveyor</p> <p><i>Ronald J. Eidson</i> Professional Surveyor NEW MEXICO 3239 REGISTERED 04/08/2014</p> <p>Certificate Number 12641 Ronald J. Eidson 3239</p> <p>DSS JWSC W.O.: 14.11.0285</p>	
	<p>GEODETIC COORDINATES NAD 27 NME</p> <p>SURFACE LOCATION Y=509688.0 N X=845748.5 E</p> <p>LAT.=32.396268° N LONG.=103.213183° W</p> <p>LAT.=32° 23' 47" N LONG.=103° 12' 47" W</p>	

DISTRICT I  
1625 N. French Dr., Hobbs, NM 88240  
Phone: (575) 393-6161 Fax: (575) 393-0720

DISTRICT II  
811 S. First St., Artesia, NM 88210  
Phone: (575) 748-1283 Fax: (575) 748-9720

DISTRICT III  
1000 Rio Brazos Road, Aztec, NM 87410  
Phone: (505) 334-6178 Fax: (505) 334-6170

DISTRICT IV  
1220 S. St. Francis Dr., Santa Fe, NM 87505  
Phone: (505) 476-3460 Fax: (505) 476-3462

State of New Mexico  
Energy, Minerals & Natural Resources Department  
OIL CONSERVATION DIVISION  
1220 South St. Francis Dr.  
Santa Fe, New Mexico 87505

HOBBS OCD

SEP 26 2014

Form C-102  
Revised August 1, 2011  
Submit one copy to appropriate  
District Office

☐ AMENDED REPORT

RECEIVED

WELL LOCATION AND ACREAGE DEDICATION PLAT

API Number <b>30-025-41781</b>	Pool Code <b>62700</b>	Pool Name <b>WANTZ; ABO</b>
Property Code <b>306616</b>	Property Name <b>MCDONALD STATE A/C 2</b>	Well Number <b>037</b>
OGRID No. <b>873</b>	Operator Name <b>APACHE CORPORATION</b>	Elevation <b>3457'</b>

Surface Location

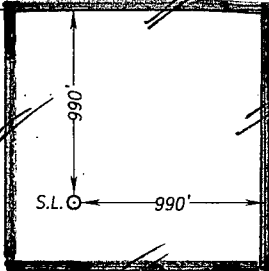
UL or lot No.	Section	Township	Range	Lot Idn	Feet from the	North/South line	Feet from the	East/West line	County
<b>A</b>	<b>13</b>	<b>22-S</b>	<b>36-E</b>		<b>990</b>	<b>NORTH</b>	<b>990</b>	<b>EAST</b>	<b>LEA</b>

Bottom Hole Location If Different From Surface

UL or lot No.	Section	Township	Range	Lot Idn	Feet from the	North/South line	Feet from the	East/West line	County

Dedicated Acres <b>40</b>	Joint or Infill	Consolidation Code	Order No.
------------------------------	-----------------	--------------------	-----------

NO ALLOWABLE WILL BE ASSIGNED TO THIS COMPLETION UNTIL ALL INTERESTS HAVE BEEN CONSOLIDATED OR A NON-STANDARD UNIT HAS BEEN APPROVED BY THE DIVISION

	<p>OPERATOR CERTIFICATION</p> <p>I hereby certify that the information herein is true and complete to the best of my knowledge and belief, and that this organization either owns a working interest or unleased mineral interest in the land including the proposed bottom hole location or has a right to drill this well at this location pursuant to a contract with an owner of such mineral or working interest, or to a voluntary pooling agreement or a compulsory pooling order heretofore entered by the division.</p> <p><i>Reesa Fisher</i> 7/30/14 Signature Date</p> <p><b>REESEA FISHER</b> Printed Name</p> <p><i>Reesa.Fisher@apachecorp.com</i> E-mail Address</p>
	<p>SURVEYOR CERTIFICATION</p> <p>I hereby certify that the well location shown on this plat was plotted from field notes of actual surveys made by me or under my supervision, and that the same is true and correct to the best of my belief.</p> <p>MARCH 21, 2014</p> <p>Date of Survey</p> <p>Signature &amp; Seal of Professional Surveyor:</p> <p><i>Ronald J. Eidson</i> 04/08/2014 Certificate Number 3239 DSS JWSC W.O.: 14.11.0285</p>
	<p>GEODETIC COORDINATES NAD 27 NME</p> <p>SURFACE LOCATION Y=509688.0 N X=845748.5 E</p> <p>LAT.=32.396268° N LONG.=103.213183° W</p> <p>LAT.=32° 23' 47" N LONG.=103° 12' 47" W</p>