

District I  
1625 N. French Dr., Hobbs, NM 88240  
District II  
811 S. First St., Artesia, NM 88210  
District III  
1000 Rio Brazos Rd., Aztec, NM 87410  
District IV  
1220 S. St. Francis Dr., Santa Fe, NM 87505

State of New Mexico  
Energy, Minerals & Natural Resources

Form C-104  
Revised August 1, 2011

Oil Conservation Division  
1220 South St. Francis Dr.  
Santa Fe, NM 87505

Submit one copy to appropriate District Office

☐ AMENDED REPORT

**I. REQUEST FOR ALLOWABLE AND AUTHORIZATION TO TRANSPORT**

<sup>1</sup> Operator name and Address Devon Energy Production Company, L.P. 333 West Sheridan, Oklahoma City, OK 73102		<sup>2</sup> OGRID Number 6137
		<sup>3</sup> Reason for Filing Code/ Effective Date NW / 10/3/14
<sup>4</sup> API Number 30-025-41696	<sup>5</sup> Pool Name WC-025 G-06 S183518A; Bone Spring	<sup>6</sup> Pool Code 97930
<sup>7</sup> Property Code 39877	<sup>8</sup> Property Name Ironhouse 24 State Com	<sup>9</sup> Well Number 4H

**II. <sup>10</sup> Surface Location**

UL or lot no.	Section	Township	Range	Lot Idn	Feet from the	North/South line	Feet from the	East/West line	County
M	24	18S	34E		200	South	660	West	Lea

**<sup>11</sup> Bottom Hole Location**

UL or lot no.	Section	Township	Range	Lot Idn	Feet from the	North/South line	Feet from the	East/West line	County
D	7	26S	34E		324	North	653	West	Lea
<sup>12</sup> Lse Code S	<sup>13</sup> Producing Method Code F	<sup>14</sup> Gas Connection Date 10/3/14	<sup>15</sup> C-129 Permit Number	<sup>16</sup> C-129 Effective Date	<sup>17</sup> C-129 Expiration Date				

**III. Oil and Gas Transporters**



<sup>18</sup> Transporter OGRID	<sup>19</sup> Transporter Name and Address	<sup>20</sup> O/G/W
278421	Holly-Frontier 10 Desta Drive, Ste 350W Midland, TX 79710	Oil
024650	Targa Permian, LP 1000 Louisiana, Ste 4300 Houston, TX 77002	Gas


**IV. Well Completion Data**

<sup>21</sup> Spud Date 7/13/14	<sup>22</sup> Ready Date 10/3/14	<sup>23</sup> TD 14245	<sup>24</sup> PBDT 14188.8	<sup>25</sup> Perforations 10036 - 14121	<sup>26</sup> DHC, MC
<sup>27</sup> Hole Size	<sup>28</sup> Casing & Tubing Size	<sup>29</sup> Depth Set	<sup>30</sup> Sacks Cement		
17-1/2"	13-3/8"	1885	1552 sx CIC; Circ 21 sx		
12-1/4"	9-5/8"	3487	880 sx HLC, 380 sx CHH; Circ 408 sx		
8-3/4"	5-1/2"	14235	2665 sx CHH; Circ 0		
	Tubing: 2-7/8"	9372.8			

**V. Well Test Data**

<sup>31</sup> Date New Oil 11/4/14	<sup>32</sup> Gas Delivery Date 11/4/14	<sup>33</sup> Test Date 11/4/14	<sup>34</sup> Test Length 24 hrs	<sup>35</sup> Tbg. Pressure 82 psi	<sup>36</sup> Csg. Pressure 81 psi
<sup>37</sup> Choke Size	<sup>38</sup> Oil 380 bbl	<sup>39</sup> Water 670 bbl	<sup>40</sup> Gas 169 mcf		<sup>41</sup> Test Method

<sup>42</sup> I hereby certify that the rules of the Oil Conservation Division have been complied with and that the information given above is true and complete to the best of my knowledge and belief. Signature: 		OIL CONSERVATION DIVISION	
Printed name: Megan Moravec		Approved by: 	
Title: Regulatory Compliance Analyst		Title: Petroleum Engineer	
E-mail Address: megan.moravec@dm.com		Approval Date: 11/21/14	
Date: 11/14/2014	Phone:		

E-PERMITTING - - New Well \_\_\_\_\_  
Comp.  & A \_\_\_\_\_ TA \_\_\_\_\_  
CSNG \_\_\_\_\_ Loc Chng \_\_\_\_\_  
ReComp \_\_\_\_\_ Add New Well \_\_\_\_\_  
Cancel Well \_\_\_\_\_ Create Pool \_\_\_\_\_

NOV 24 2014