

UNITED STATES
DEPARTMENT OF THE INTERIOR
BUREAU OF LAND MANAGEMENT

OCD-HOBBS

FORM APPROVED
OMB NO. 1004-0135
Expires: July 31, 2010**SUNDRY NOTICES AND REPORTS ON WELLS**
*Do not use this form for proposals to drill or to re-enter an abandoned well. Use form 3160-3 (APD) for such proposals.*5. Lease Serial No.
NMNM70988X LC059576

6. If Indian, Allottee or Tribe Name

7. If Unit or CA/Agreement, Name and/or No.

SUBMIT IN TRIPLICATE - Other instructions on reverse side.

DEC 01 2014

1. Type of Well

☒ Oil Well ☐ Gas Well ☐ Other

2. Name of Operator

LINN OPERATING INC

Contact: TERRY CALLAHAN

E-Mail: tcallahan@linnenergy.com

3a. Address

600 TRAVIS STREET, SUITE 5100
HOUSTON, TX 77002

3b. Phone No. (include area code)

Ph: 281-840-4272

8. Well Name and No.

MALJAMAR GRAYBURG UNIT 57

9. API Well No.

30-025-00495

10. Field and Pool, or Exploratory

MALJAMAR, GRAYBURG-SAN AND

4. Location of Well (Footage, Sec., T., R., M., or Survey Description)

Sec 10 T17S R32E Mer NMP NESE 1980FSL 660FEL
32.847266 N Lat, 103.747918 W Lon

11. County or Parish, and State

LEA COUNTY, NM

12. CHECK APPROPRIATE BOX(ES) TO INDICATE NATURE OF NOTICE, REPORT, OR OTHER DATA

TYPE OF SUBMISSION	TYPE OF ACTION			
<input type="checkbox"/> Notice of Intent	<input type="checkbox"/> Acidize	<input type="checkbox"/> Deepen	<input type="checkbox"/> Production (Start/Resume)	<input type="checkbox"/> Water Shut-Off
<input checked="" type="checkbox"/> Subsequent Report	<input type="checkbox"/> Alter Casing	<input type="checkbox"/> Fracture Treat	<input type="checkbox"/> Reclamation	<input type="checkbox"/> Well Integrity
<input type="checkbox"/> Final Abandonment Notice	<input type="checkbox"/> Casing Repair	<input type="checkbox"/> New Construction	<input type="checkbox"/> Recomplete	<input checked="" type="checkbox"/> Other
	<input type="checkbox"/> Change Plans	<input type="checkbox"/> Plug and Abandon	<input type="checkbox"/> Temporarily Abandon	Site Facility Diagram/Security Plan
	<input type="checkbox"/> Convert to Injection	<input type="checkbox"/> Plug Back	<input type="checkbox"/> Water Disposal	

13. Describe Proposed or Completed Operation (clearly state all pertinent details, including estimated starting date of any proposed work and approximate duration thereof. If the proposal is to deepen directionally or recompleat horizontally, give subsurface locations and measured and true vertical depths of all pertinent markers and zones. Attach the Bond under which the work will be performed or provide the Bond No. on file with BLM/BIA. Required subsequent reports shall be filed within 30 days following completion of the involved operations. If the operation results in a multiple completion or recompleat in a new interval, a Form 3160-4 shall be filed once testing has been completed. Final Abandonment Notices shall be filed only after all requirements, including reclamation, have been completed, and the operator has determined that the site is ready for final inspection.)

PLEASE FIND ATTACHED LINN'S MALJAMAR GRAYBURG UNIT SOUTH SATELLITE SITE FACILITY DIAGRAM (LEA COUNTY, NM).

THE FOLLOWING WELLS ARE INCLUDED IN THE ABOVE SATELLITE.

API Well Name Well Number Type Lease

30-025-00495 MALJAMAR GRAYBURG UNIT #057 Oil Federal
30-025-20140 MALJAMAR GRAYBURG UNIT #067 Oil Private
30-025-20765 MALJAMAR GRAYBURG UNIT #070 Oil Private
30-025-00555 MALJAMAR GRAYBURG UNIT #072 Oil Private
30-025-21375 MALJAMAR GRAYBURG UNIT #074 Oil Federal
30-025-00562 MALJAMAR GRAYBURG UNIT #077 Oil Federal

Accepted for Record Purposes.
Approval Subject to Onsite Inspection.
Date: 11/18/14

14. I hereby certify that the foregoing is true and correct.	
Electronic Submission #226305 verified by the BLM Well Information System For LINN OPERATING INC, sent to the Hobbs Committed to AFMSS for processing by JOHNNY DICKERSON on 12/04/2013 ()	
Name (Printed/Typed) TERRY CALLAHAN	Title REG COMPLIANCE SPECIALIST III
Signature (Electronic Submission)	Date 11/12/2013

THIS SPACE FOR FEDERAL OR STATE OFFICE USE

Approved By _____	Title _____	Date _____
Conditions of approval, if any, are attached. Approval of this notice does not warrant or certify that the applicant holds legal or equitable title to those rights in the subject lease which would entitle the applicant to conduct operations thereon.		Office _____

Title 18 U.S.C. Section 1001 and Title 43 U.S.C. Section 1212, make it a crime for any person knowingly and willfully to make to any department or agency of the United States any false, fictitious or fraudulent statements or representations as to any matter within its jurisdiction.

** OPERATOR-SUBMITTED ** OPERATOR-SUBMITTED ** OPERATOR-SUBMITTED **

MAB/OCD 12/1/2014

DEC 01 2014

Additional data for EC transaction #226305 that would not fit on the form

32. Additional remarks, continued

30-025-33283 MALJAMAR GRAYBURG UNIT #080 Oil State
30-025-33481 MALJAMAR GRAYBURG UNIT #081 Oil Federal
30-025-32976 MALJAMAR GRAYBURG UNIT #092 Oil Federal
30-025-32068 MALJAMAR GRAYBURG UNIT #093 Oil Federal
30-025-33039 MALJAMAR GRAYBURG UNIT #106 Oil Federal
30-025-33040 MALJAMAR GRAYBURG UNIT #107 Oil Federal
30-025-33291 MALJAMAR GRAYBURG UNIT #109 Oil Federal
30-025-33292 MALJAMAR GRAYBURG UNIT #112 Oil Federal

Maljamar Grayburg Unit
South Satellite
Leas County, New Mexico
15'FNL & 2478' FEL
Unit D
Sec 10 -T17S - R32E

Maljamar Grayburg Unit 057	Maljamar Grayburg Unit 092
Maljamar Grayburg Unit 067	Maljamar Grayburg Unit 093
Maljamar Grayburg Unit 070	Maljamar Grayburg Unit 095
Maljamar Grayburg Unit 072	Maljamar Grayburg Unit 106
Maljamar Grayburg Unit 074	Maljamar Grayburg Unit 107
Maljamar Grayburg Unit 077	Maljamar Grayburg Unit 109
Maljamar Grayburg Unit 080	Maljamar Grayburg Unit 112
Maljamar Grayburg Unit 081	

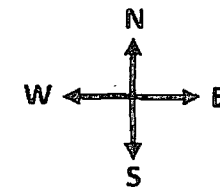
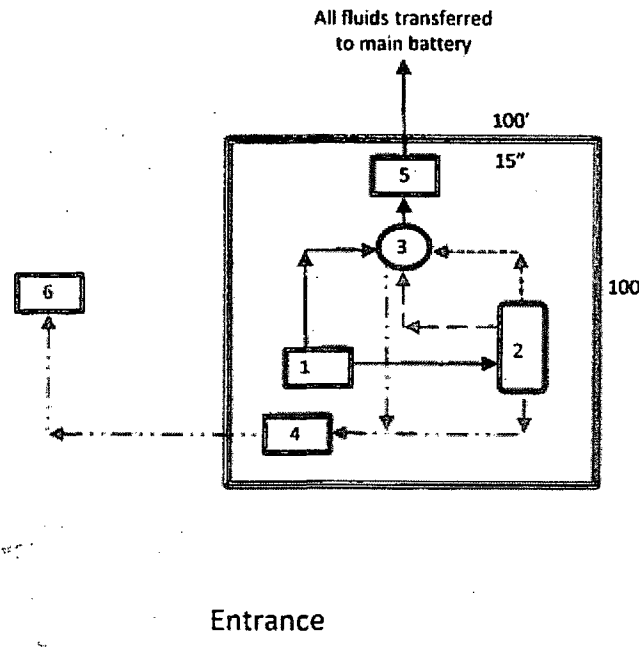
Site Facility Diagram
Linn Operating, Inc.
Site Facility Plan Located at
Hobbs, New Mexico
Field Office



2130 West Bender
Hobbs, New Mexico 88240
Office Hours 7:00 AM-4:00 PM MST
Monday-Thursday and every other Friday.
Prepared by Jay McCraw
Odessa, TX
November 2012

- Flow Line
- - Water Line
- Oil Line
- Gas Line
- Burm
- ⊗ Water Tank Valve
- Open not Sealed
- ⊗ Open/Closed
- Sealed Closed or open for circulating
- ⊗ Sealed Closed
- Open during sale of disposition
- ⊗ Sealed Closed
- Other than for water drain
- ⊗ Load Line Valve
- Sealed and or locked
- ⊗ Out of Service

- 1-Header
- 2-4 Ft X 10 Ft FWKO Test
- 3-4 Ft X 15 Ft Separator
- 4-Gas Compressor
- 5-Fluid Transfer Pump
- 6-GSM GPM ID 96205



Accepted for Record Purposes.
Approval Subject to Onsite Inspection.
Date: 11/18/14
[Signature]

Maljamar Grayburg Unit
 South Satellite
 Lea County, New Mexico
 1980' FSL & 1980' FWL
 Sec 9 -T17S – R32E

Maljamar Grayburg Unit 029
 Maljamar Grayburg Unit 030
 Maljamar Grayburg Unit 041
 Maljamar Grayburg Unit 043
 Maljamar Grayburg Unit 045
 Maljamar Grayburg Unit 047
 Maljamar Grayburg Unit 130

Site Facility Diagram
 Linn Operating, Inc.
 Site Facility Plan Located at
 Hobbs, New Mexico
 Field Office

2130 West Bender
 Hobbs, New Mexico 88240

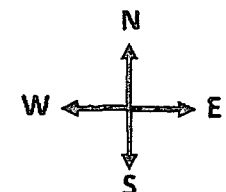
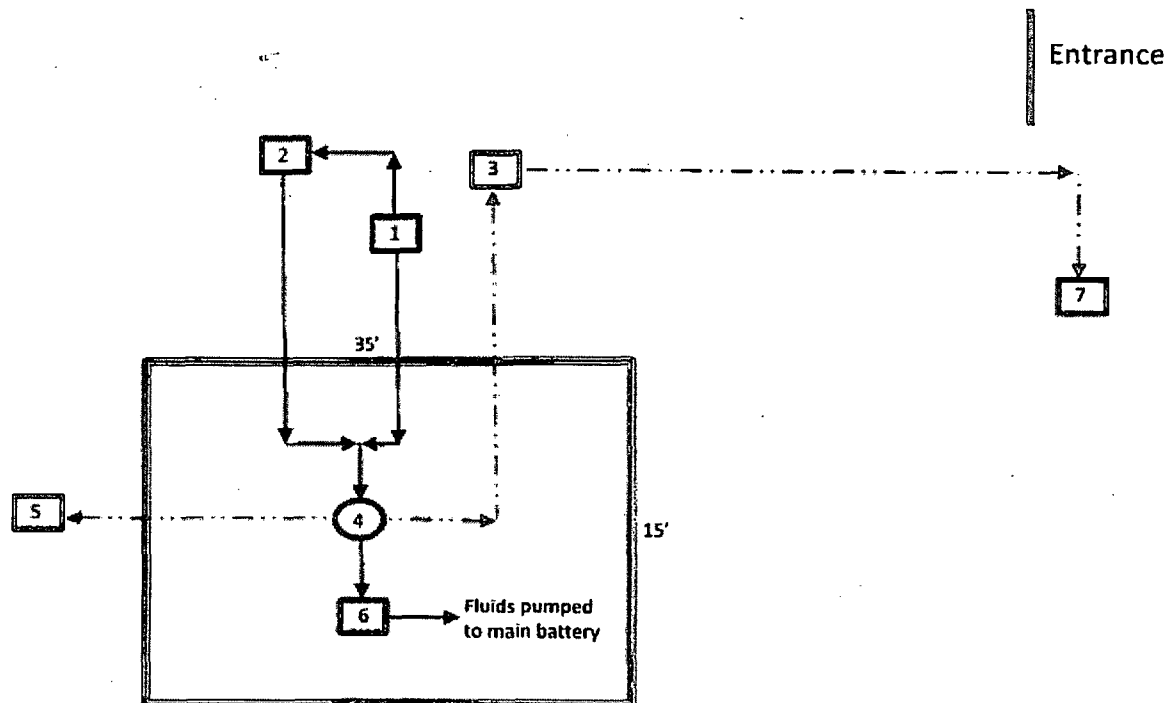
Office Hours 7:00 AM-4:00 PM MST
 Monday-Thursday and every other Friday.

Prepared by Jay McCraw
 Odessa, TX
 November 2012



- Flow Line
- - - Water Line
- Oil Line
- - - Gas Line
- Burn
- ⊗ Water Tank Valve
Open not Sealed
- ⊗ Open/Closed
Sealed Closed or open for circulating
- ⊗ Sealed Closed
Open during sale of disposition
- ⊗ Sealed Open/Closed
Oil fill from separation
- ⊗ Load Line Valve
Sealed and or locked
- ⊗ Out of Service

- 1-Header
- 2-Portable Test Vessel
- 3-Gas Compressor
- 4-10 Ft X 42 Inch Vertical Separator
- 5-Flare
- 6-Fluid Transfer Pump
- 7-GSM DCP Meter ID 16813-00



Accepted for Record Purposes.
 Approval Subject to Onsite Inspection.
 Date: 11/18/14
Chris Cunniff