

District I
1625 N. French Dr., Hobbs, NM 88240
Phone: (575) 393-6161 Fax: (575) 393-0720
District II
811 S. First St., Artesia, NM 88210
Phone: (575) 748-1283 Fax: (575) 748-9720
District III
1000 Rio Brazos Road, Aztec, NM 87410
Phone: (505) 334-6178 Fax: (505) 334-6170
District IV
1220 S. St. Francis Dr., Santa Fe, NM 87505
Phone: (505) 476-3460 Fax: (505) 476-3462

State of New Mexico
Energy, Minerals & Natural Resources Department
OIL CONSERVATION DIVISION
1220 South St. Francis Dr.
Santa Fe, NM 87505

Form C-102
Revised August 1, 2011
Submit one copy to appropriate
District Office

☐ AMENDED REPORT

WELL LOCATION AND ACREAGE DEDICATION PLAT

1 API Number 30-025-42422		2 Pool Code 96724		3 Pool Name Cruz, Delaware, Northeast	
4 Property Code 38639		5 Property Name BLACK MAMBA 15 STATE COM			6 Well Number 6H
7 GRID NO. 6137		8 Operator Name DEVON ENERGY PRODUCTION COMPANY, L.P.			9 Elevation 3700'
10 Surface Location					
UL or lot no. M	Section 15	Township 23S	Range 33E	Lot Idn	Feet from the 150
				North/South line NORTH	Feet From the 450
				East/West line WEST	County LEA
11 Bottom Hole Location If Different From Surface					
UL or lot no. D	Section 15	Township 23S	Range 33E	Lot Idn	Feet from the 330
				North/South line SOUTH	Feet from the 450
				East/West line WEST	County LEA
12 Dedicated Acres 160 ac		13 Joint or Infill		14 Consolidation Code	
15 Order No.					

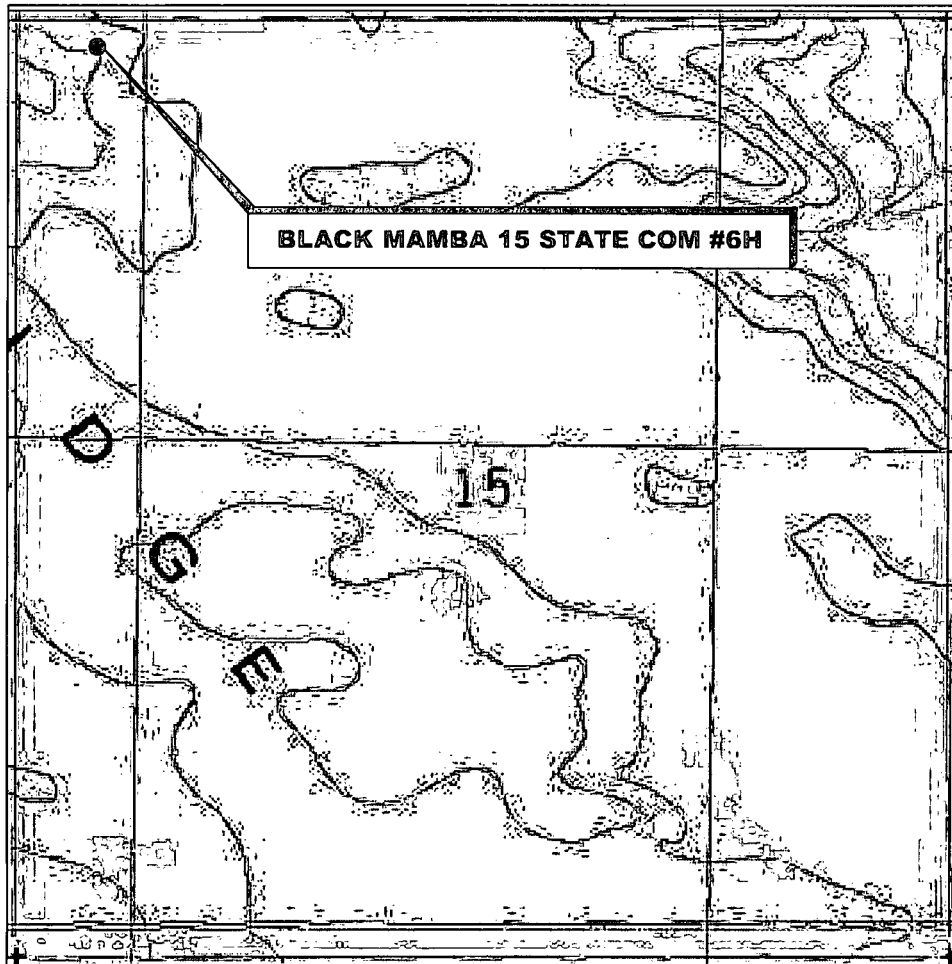
No allowable will be assigned to this completion until all interest have been consolidated or a non-standard unit has been approved by the division.

		<p>17 OPERATOR CERTIFICATION</p> <p>I hereby certify that the information contained herein is true and complete to the best of my knowledge and belief, and that this organization either owns a working interest or unleased mineral interest in the land including the proposed bottom hole location or has a right to drill this well at this location pursuant to a contract with an owner of such a mineral or working interest, or to a voluntary pooling agreement or a compulsory pooling order heretofore entered by the division.</p> <p><i>Trina C. Couch</i> 2/3/15 Signature Date Trina C. Couch, Regulatory Analyst Printed Name trina.couch@dmv.com E-mail Address</p>
<p>18 SURVEYOR CERTIFICATION</p> <p>I hereby certify that the well location shown on this plat was plotted from field notes of actual surveys made by me or under my supervision, and that the same is true and correct to the best of my belief.</p> <p>12/2/2014 Date of Survey Signature and Seal of Professional Surveyor 20451 Certificate Number</p>		<p>19 SURVEYOR CERTIFICATION</p> <p>I hereby certify that the well location shown on this plat was plotted from field notes of actual surveys made by me or under my supervision, and that the same is true and correct to the best of my belief.</p> <p>12/23/14 Date of Survey Signature and Seal of Professional Surveyor 20451 Certificate Number</p>

RRC - Firm No.: TX 10193838 NM 4655451 - Job No.: LS140504

FEB 05 2015

LOCATION VERIFICATION MAP



*SECTION 15, TWP. 23 SOUTH, RGE. 33 EAST,
N. M. P. M., LEA CO., NEW MEXICO*

OPERATOR: Devon Energy Production
Company, L.P.

LEASE: Black Mamba 15 State Com

WELL NO.: 6H

ELEVATION: 3700'

LOCATION: 150' FNL & 450' FWL

CONTOUR INTERVAL: 10'

USGS TOPO. SOURCE MAP:
TIP TOP WELLS, N.M. (P.E. 1984)

Firm No.: TX 10193838 NM 4655451

Copyright 2014 - All Rights Reserved

NO.	REVISION	DATE
JOB NO.:	LS140504	
DWG. NO.:	140504LVM	

RRC


308 W. BROADWAY ST., HOBBS, NM 88240 (575) 964-8200

SCALE: 1"=1000'
DATE: 12-2-2014
SURVEYED BY: GB
DRAWN BY: LNY
APPROVED BY: REB
SHEET : 1 OF 3

VICINITY MAP

NOT TO SCALE

LEASE ROAD



**SECTION 15, TWP. 23 SOUTH, RGE. 33 EAST,
N. M. P. M., LEA CO., NEW MEXICO**

OPERATOR: Devon Energy Production
Company, L.P.

LOCATION: 150' FNL & 450' FWL
ELEVATION: 3700'

LEASE: Black Mamba 15 State Com
WELL NO.: 6H

Firm No.: TX 10193838 NM 4655451

Copyright 2014 - All Rights Reserved

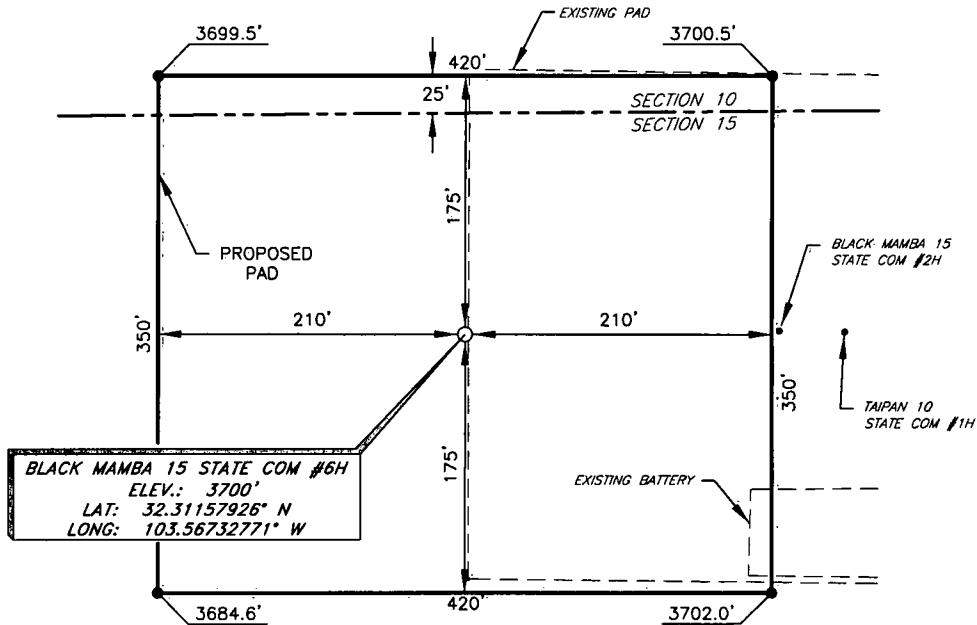
NO.	REVISION	DATE
JOB NO.: LS140504		
DWG. NO.: 140504VM		

RRC

308 W. BROADWAY ST., HOBBS, NM 88240 (575) 964-8200

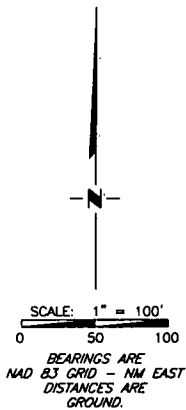
SCALE: NTS
DATE: 12-2-2014
SURVEYED BY: GB
DRAWN BY: LNY
APPROVED BY: REB
SHEET : 2 OF 3

DEVON ENERGY PRODUCTION COMPANY, LP
 BLACK MAMBA 15 STATE COM #6H
 (150' FNL & 450' FWL)
 SECTION 15, T23S, R33E
 N. M. P. M., LEA CO., NEW MEXICO



DIRECTIONS TO LOCATION

From the intersection of Delaware Basin Rd. and XL Road;
 Go north on Delaware Basin Rd. approx. 2.0 miles to a lease road;
 Turn left on the lease road and go west approx. 2.4 miles;
 Turn right and go north approx. 1.0 miles;
 Turn left and go west approx. 0.9 miles to the Black Mamba 15 State
 Com # 2H.
 Location is 210 ft. west of the existing Devon Pumping Unit.



Firm No.: TX 10193838 NM 4655451

Copyright 2014 - All Rights Reserved

NO.	REVISION	DATE
JOB NO.:	LS140504	
DWG. NO.:	140504PAD	

RRC

308 W. BROADWAY ST., HOBBS, NM 88240 (575) 964-8200

SCALE: 1" = 100'
DATE: 12-2-2014
SURVEYED BY: GB
DRAWN BY: LNY
APPROVED BY: REB
SHEET : 3 of 3