

District I
1625 N. French Dr., Hobbs, NM 88240
District II
811 S. First St., Artesia, NM 88210
District III
1000 Rio Brazos Rd., Aztec, NM 87410
District IV
1220 S. St. Francis Dr., Santa Fe, NM 87505

State of New Mexico
Energy, Minerals & Natural Resources

Oil Conservation Division
1220 South St. Francis Dr.
Santa Fe, NM 87505

HOBBSOCD
FEB 18 2015
RECEIVED

Form C-104
Revised August 1, 2011

Submit one copy to appropriate District Office

☐ AMENDED REPORT

I. REQUEST FOR ALLOWABLE AND AUTHORIZATION TO TRANSPORT

¹ Operator name and Address COG Operating LLC 2208 W. Main Street Artesia, NM 88210		² OGRID Number 229137	
		³ Reason for Filing Code/ Effective Date NW	
⁴ API Number 30 - 025-41987	⁵ Pool Name Scharb; Bone Spring		⁶ Pool Code 55610
⁷ Property Code 313504	⁸ Property Name Super Cobra State Com		⁹ Well Number 1H

II. ¹⁰ Surface Location

Ul or lot no. P	Section 13	Township 19S	Range 34E	Lot Idn	Feet from the 190	North/South Line South	Feet from the 660	East/West line East	County Lea
--------------------	---------------	-----------------	--------------	---------	----------------------	---------------------------	----------------------	------------------------	---------------

¹¹ Bottom Hole Location

Ul or lot no. A	Section 13	Township 19S	Range 34E	Lot Idn	Feet from the 341	North/South Line North	Feet from the 668	East/West line East	County Lea
¹² Lse Code S	¹³ Producing Method Code P		¹⁴ Gas Connection Date 2/3/15		¹⁵ C-129 Permit Number		¹⁶ C-129 Effective Date		¹⁷ C-129 Expiration Date

III. Oil and Gas Transporters

¹⁸ Transporter OGRID	¹⁹ Transporter Name and Address	²⁰ O/G/W
278421	Holly Refining & Marketing Company, LLC P.O. Box 159 Artesia, NM 88211-0159	O
24650	Targa Midstream Services, LP 1000 Louisiana - Ste 4700 Houston, TX 77002	G

IV. Well Completion Data

²¹ Spud Date 11/4/14	²² Ready Date 1/20/15	²³ TD 15298'	²⁴ PBDT 15240'	²⁵ Perforations 10962-15200'	²⁶ DHC, MC
²⁷ Hole Size		²⁸ Casing & Tubing Size	²⁹ Depth Set		³⁰ Sacks Cement
17 1/2"		13 3/8"	1844'		1350
12 1/4"		9 5/8"	3603'		1050
7 7/8"		5 1/2"	15295'		2350
		2 7/8"	10356'		

V. Well Test Data

³¹ Date New Oil 1/25/15	³² Gas Delivery Date 2/3/15	³³ Test Date 2/1/15	³⁴ Test Length 24 Hrs	³⁵ Tbg. Pressure 200#	³⁶ Csg. Pressure
³⁷ Choke Size	³⁸ Oil 595	³⁹ Water 504	⁴⁰ Gas 264		⁴¹ Test Method Flowing

⁴² I hereby certify that the rules of the Oil Conservation Division have been complied with and that the information given above is true and complete to the best of my knowledge and belief.

Signature: 

Printed name:
Stormi Davis

Title:
Regulatory Analyst


E-mail Address:
sdavis@concho.com

Date:
2/12/15



Phone:
575-748-6946

OIL CONSERVATION DIVISION

Approved by:

Title: 
Petroleum Engineer

Approval Date:

E-PERMITTING -- New Well _____
Comp  P&A _____ TA _____
CSNG  Loc Chng _____
ReComp _____ Add New Well _____
Cancl Well _____ Create Pool _____

FEB 24 2015