

HOBBS OCD

MAR 16 2015

RECEIVED

30-046-20964

WELL NAME AND NUMBER Whiskey River No. 1

LOCATION Section 15, T06S, R33E, Unit O, 1135 FSL, 1989 FEL, Roosevelt Cty


OPERATOR Armstrong Energy Corp

DRILLING CONTRACTOR United Drilling, Inc.

The undersigned hereby certifies that he is an authorized representative of the drilling contractor who drilled the above described well and had conducted deviation test and obtained the following results:


Degrees @ Depth	Degrees @ Depth	Degrees @ Depth
.5° @ 478'	.5° @ 7339'	
.6° @ 982'	.5° @ 7847'	
.7° @ 1457'		
1.3° @ 1998'		
2.0° @ 2932'		
2.0° @ 3188'		
2.3° @ 3408'		
1.2° @ 3692'		
1.5° @ 3853'		
.7° @ 4105'		
.3° @ 4391'		
.3° @ 4835'		
.3° @ 5342'		
.5° @ 5848'		
.4° @ 6356'		
.6° @ 6863'		

Drilling Contractor- UNITED DRILLING, INC.


By: 
(Angel Salazar)

Title: Vice President

Subscribed and sworn to before me this 24th day of October, 2014.


Notary Public
Chaves NM
County State

My Commission Expires



MAR 18 2015