

UNITED STATES  
DEPARTMENT OF THE INTERIOR  
BUREAU OF LAND MANAGEMENTNMOC  
HobbsFORM APPROVED  
OMB NO. 1004-0135  
Expires: July 31, 2010**SUNDRY NOTICES AND REPORTS ON WELLS**  
*Do not use this form for proposals to drill or to re-enter an abandoned well. Use form 3160-3 (APD) for such proposals.***SUBMIT IN TRIPLICATE - Other instructions on reverse side.**

1. Type of Well <input checked="" type="checkbox"/> Oil Well <input type="checkbox"/> Gas Well <input type="checkbox"/> Other	5. Lease Serial No. NMNM105885
2. Name of Operator CHESAPEAKE OPERATING INC	6. If Indian, Allottee or Tribe Name
3a. Address PO BOX 18496 OKLAHOMA CITY, OK 73154-0496	7. If Unit or CA/Agreement, Name and/or No. NMNM124555
3b. Phone No. (include area code) Ph: 405-935-2411	8. Well Name and No. PERSEUS 10 FEDERAL COM 3H
4. Location of Well (Footage, Sec., T., R., M., or Survey Description) Sec 10 T15S R31E SENE 1980FNL 200FEL	9. API Well No. 30-005-29137-00-S1
	10. Field and Pool, or Exploratory UNDESIGNATED-WOLFCAMP
	11. County or Parish, and State CHAVES COUNTY, NM

**12. CHECK APPROPRIATE BOX(ES) TO INDICATE NATURE OF NOTICE, REPORT, OR OTHER DATA**

TYPE OF SUBMISSION	TYPE OF ACTION			
<input type="checkbox"/> Notice of Intent	<input type="checkbox"/> Acidize	<input type="checkbox"/> Deepen	<input type="checkbox"/> Production (Start/Resume)	<input type="checkbox"/> Water Shut-Off
<input checked="" type="checkbox"/> Subsequent Report	<input type="checkbox"/> Alter Casing	<input type="checkbox"/> Fracture Treat	<input type="checkbox"/> Reclamation	<input type="checkbox"/> Well Integrity
<input type="checkbox"/> Final Abandonment Notice	<input type="checkbox"/> Casing Repair	<input type="checkbox"/> New Construction	<input type="checkbox"/> Recomplete	<input checked="" type="checkbox"/> Other
	<input type="checkbox"/> Change Plans	<input type="checkbox"/> Plug and Abandon	<input type="checkbox"/> Temporarily Abandon	Site Facility Diagram/Security Plan
	<input type="checkbox"/> Convert to Injection	<input type="checkbox"/> Plug Back	<input type="checkbox"/> Water Disposal	

13. Describe Proposed or Completed Operation (clearly state all pertinent details, including estimated starting date of any proposed work and approximate duration thereof. If the proposal is to deepen directionally or recomplete horizontally, give subsurface locations and measured and true vertical depths of all pertinent markers and zones. Attach the Bond under which the work will be performed or provide the Bond No. on file with BLM/BIA. Required subsequent reports shall be filed within 30 days following completion of the involved operations. If the operation results in a multiple completion or recompletion in a new interval, a Form 3160-4 shall be filed once testing has been completed. Final Abandonment Notices shall be filed only after all requirements, including reclamation, have been completed, and the operator has determined that the site is ready for final inspection.)

CHESAPEAKE IS SUBMITTING THE SITE FACILITY DIAGRAM FOR THE PERSUEUS 10 FEDERAL 3H.

(CHK PN 618836)

14. I hereby certify that the foregoing is true and correct. Electronic Submission #133622 verified by the BLM Well Information System For CHESAPEAKE OPERATING INC, sent to the Roswell Committed to AFMSS for processing by DAVID GLASS on 03/22/2012 (12DG0188SE)	
Name (Printed/Typed) LYNDEE SONGER	Title REGULATORY COMPLIANCE ANALYST
Signature (Electronic Submission)	Date 03/22/2012

**THIS SPACE FOR FEDERAL OR STATE OFFICE USE**

Approved By <b>ACCEPTED</b>	DAVID R GLASS Title PETROLEUM ENGINEER	Date 01/31/2013
Conditions of approval, if any, are attached. Approval of this notice does not warrant or certify that the applicant holds legal or equitable title to those rights in the subject lease which would entitle the applicant to conduct operations thereon.		Office Roswell

Title 18 U.S.C. Section 1001 and Title 43 U.S.C. Section 1212, make it a crime for any person knowingly and willfully to make to any department or agency of the United States any false, fictitious or fraudulent statements or representations as to any matter within its jurisdiction.

**\*\* BLM REVISED \*\* BLM REVISED \*\* BLM REVISED \*\* BLM REVISED \*\* BLM REVISED \*\***

JUL 16 2015



# PERSEUS 10 FEDERAL COM #3H

Property Number: 618836 Pad Site Number: 901054

Chaves County, New Mexico USA

Sec: 0010-015S-031E

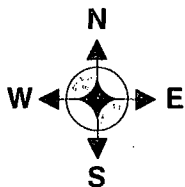
E2 SE NE- 1980FNL & 200 FEL of Section

Lat.: 33.03214 Long: -103.80107

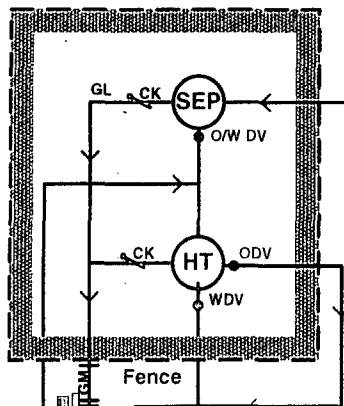
This lease is subject to  
Chesapeake's Site Security  
Plan located at 6100 N.  
Western Oklahoma City, OK  
73118

Drawing Updated: 3/21/2012  
Drawing Not to Scale

310 Feet



Firewall 54' x 33' x 2'



Empty Chemical

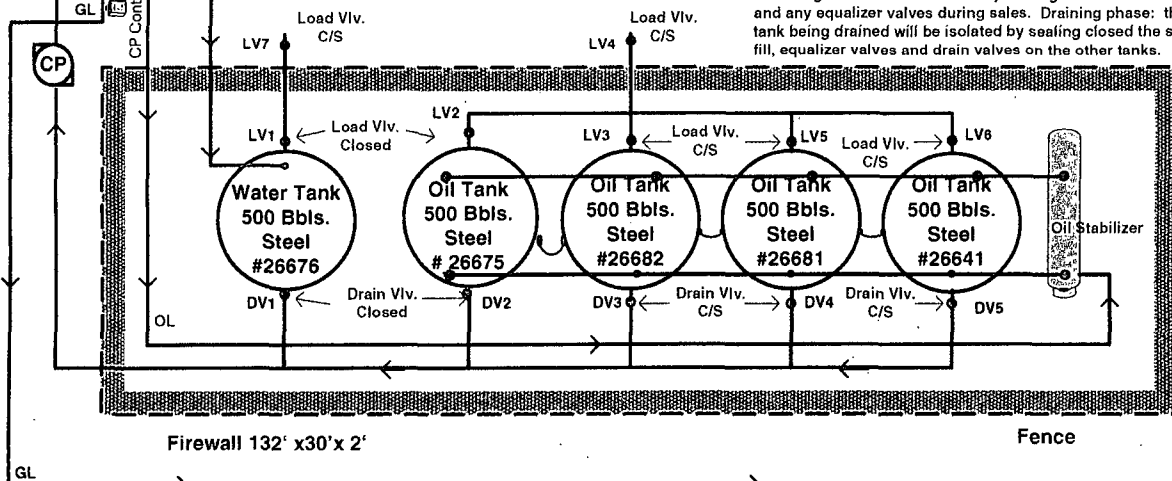
FL

Electrical Pole & Panel

Perseus 10 Fed Com 3H

Lease Road

General sealing of valves and sales by tank gauging.  
Production phase: all drain valves (D1-D5) and sales valves (L1-L7) sealed closed. Sales phase: the tank from which sales are being made will be isolated by sealing closed the drain, fill, and any equalizer valves during sales. Draining phase: the tank being drained will be isolated by sealing closed the sales, fill, equalizer valves and drain valves on the other tanks.



Firewall 132' x 30' x 2'

Fence

Direction of Flow off Site: Southwest