

District I  
1625 N. French Dr., Hobbs, NM 88240  
District II  
811 S. First St., Artesia, NM 88210  
District III  
1000 Rio Brazos Rd., Aztec, NM 87410  
District IV  
1220 S. St. Francis Dr., Santa Fe, NM 87505

State of New Mexico  
Energy, Minerals & Natural Resources  
Oil Conservation Division  
1220 South St. Francis Dr.  
Santa Fe, NM 87505

Form C-104  
Revised August 1, 2011  
HOBBS JCD  
Submit one copy to appropriate District Office  
JUL 07 2015  
☐ AMENDED REPORT

I. REQUEST FOR ALLOWABLE AND AUTHORIZATION TO TRANSPORT

<sup>1</sup> Operator name and Address COG Production LLC 2208 W. Main Street Artesia, NM 88210		<sup>2</sup> OGRID Number 217955
		<sup>3</sup> Reason for Filing Code/ Effective Date NW
<sup>4</sup> API Number 30 - 025-41774	<sup>5</sup> Pool Name Triple X; Bone Spring, West	<sup>6</sup> Pool Code 96674
<sup>7</sup> Property Code 39209	<sup>8</sup> Property Name Eata Fajita State	<sup>9</sup> Well Number 6H

II. <sup>10</sup> Surface Location

Ul or lot no. O	Section 8	Township 24S	Range 33E	Lot Idn	Feet from the 190	North/South Line South	Feet from the 1980	East/West line East	County Lea
--------------------	--------------	-----------------	--------------	---------	----------------------	---------------------------	-----------------------	------------------------	---------------

<sup>11</sup> Bottom Hole Location

Ul or lot no. B	Section 5	Township 24S	Range 33E	Lot Idn 2	Feet from the 431	North/South Line North	Feet from the 2278	East/West line East	County Lea
<sup>12</sup> Lse Code S	<sup>13</sup> Producing Method Code F	<sup>14</sup> Gas Connection Date	<sup>15</sup> C-129 Permit Number	<sup>16</sup> C-129 Effective Date	<sup>17</sup> C-129 Expiration Date				

III. Oil and Gas Transporters

<sup>18</sup> Transporter OGRID	<sup>19</sup> Transporter Name and Address	<sup>20</sup> O/G/W
151618	Enterprise Field Services, LLC P.O. Box 4503 Houston, TX 77210-4503	O


IV. Well Completion Data




<sup>21</sup> Spud Date 1/13/15	<sup>22</sup> Ready Date 5/3/15	<sup>23</sup> TD 19377'	<sup>24</sup> PBSD 19275'	<sup>25</sup> Perforations 9695-19235'	<sup>26</sup> DHC, MC
<sup>27</sup> Hole Size	<sup>28</sup> Casing & Tubing Size	<sup>29</sup> Depth Set	<sup>30</sup> Sacks Cement		
17 1/2"	13 3/8"	1225'	1050		
12 1/4"	9 5/8"	5149'	1300		
8 3/4"	5 1/2"	19372'	3550 (TOC @ 2870')		

V. Well Test Data

<sup>31</sup> Date New Oil 5/25/15	<sup>32</sup> Gas Delivery Date	<sup>33</sup> Test Date 5/27/15	<sup>34</sup> Test Length 24 Hrs	<sup>35</sup> Tbg. Pressure	<sup>36</sup> Csg. Pressure 705#
<sup>37</sup> Choke Size 28/64"	<sup>38</sup> Oil 560	<sup>39</sup> Water 2110	<sup>40</sup> Gas 1022		<sup>41</sup> Test Method Flowing

<sup>42</sup> I hereby certify that the rules of the Oil Conservation Division have been complied with and that the information given above is true and complete to the best of my knowledge and belief.

Signature:   
Printed name: Stormi Davis  
Title: Regulatory Analyst  
E-mail Address: sdavis@concho.com  
Date: 7/2/15  
Phone: 575-748-6946

OIL CONSERVATION DIVISION	
Approved by: 	
Title: Petroleum Engineer	
Approval Date: 07/24/15	
Recomp _____ Add New Well _____ Cancl Well _____ Create Pool _____ E-PERMITTING -- New Well _____ Comp  P&A _____ TA _____ CSNG  Loc Chng _____ ReComp _____ Add New Well _____	

JUL 30 2015

jm