

District I  
1625 N. French Dr., Hobbs, NM 88240  
District II  
811 S. First St., Artesia, NM 88210  
District III  
1000 Rio Brazos Rd., Aztec, NM 87410  
District IV  
1220 S. St. Francis Dr., Santa Fe, NM 87505

State of New Mexico  
Energy, Minerals & Natural Resources

Oil Conservation Division  
1220 South St. Francis Dr.  
Santa Fe, NM 87505

HOBBS OCD

JUL 30 2015

Submit one copy to appropriate District Office

RECEIVED

☐ AMENDED REPORT

Form C-104  
Revised August 1, 2011

I. REQUEST FOR ALLOWABLE AND AUTHORIZATION TO TRANSPORT

<sup>1</sup> Operator name and Address EOG Resources, Inc. P.O. Box 2267 Midland, TX 79702		<sup>2</sup> OGRID Number 7377
		<sup>3</sup> Reason for Filing Code/ Effective Date NW 06/2015
<sup>4</sup> API Number 30 - 0 25-42387	<sup>5</sup> Pool Name Triste Draw; Bone Spring, East	<sup>6</sup> Pool Code 96682
<sup>7</sup> Property Code 314122	<sup>8</sup> Property Name Frazier 34 State Com	<sup>9</sup> Well Number 503H

II. <sup>10</sup> Surface Location

UL or lot no.	Section	Township	Range	Lot Idn	Feet from the	North/South Line	Feet from the	East/West line	County
B	34	24S	33E		250	North	2110	East	Lea

<sup>11</sup> Bottom Hole Location

UL or lot no.	Section	Township	Range	Lot Idn	Feet from the	North/South line	Feet from the	East/West line	County
A	27	24S	33E		204	North	1267	East	Lea

<sup>12</sup> Lse Code S	<sup>13</sup> Producing Method Code Flowing	<sup>14</sup> Gas Connection Date 6/5/15	<sup>15</sup> C-129 Permit Number	<sup>16</sup> C-129 Effective Date	<sup>17</sup> C-129 Expiration Date
-----------------------------	---	--	-----------------------------------	------------------------------------	-------------------------------------

III. Oil and Gas Transporters

<sup>18</sup> Transporter OGRID	<sup>19</sup> Transporter Name and Address	<sup>20</sup> O/G/W
7377	EOG Resources, Inc.	Oil
4323	Chevron USA, Inc.	Oil
7377	EOG Resources, Inc.	Gas

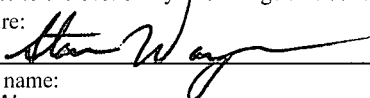
IV. Well Completion Data

<sup>21</sup> Spud Date 2/25/15	<sup>22</sup> Ready Date 6/5/15	<sup>23</sup> TD 16240M - 11151V	<sup>24</sup> PBD 16084'	<sup>25</sup> Perforations 11793 - 16084'	<sup>26</sup> DHC, MC
<sup>27</sup> Hole Size 17-1/2	<sup>28</sup> Casing & Tubing Size 13-3/8	<sup>29</sup> Depth Set 1265	<sup>30</sup> Sacks Cement 850 C		
12-1/4	9-5/8	5049	1175 C		
8-3/4	5-1/2	16240	350 LUCEM, 1550 H		
	2 7/8	10725			

V. Well Test Data

<sup>31</sup> Date New Oil 6/5/15	<sup>32</sup> Gas Delivery Date 6/5/15	<sup>33</sup> Test Date 6/13/15	<sup>34</sup> Test Length 24	<sup>35</sup> Tbg. Pressure	<sup>36</sup> Csg. Pressure 599
<sup>37</sup> Choke Size 64/64	<sup>38</sup> Oil 971	<sup>39</sup> Water 2357	<sup>40</sup> Gas 928		<sup>41</sup> Test Method Flowing

<sup>42</sup> I hereby certify that the rules of the Oil Conservation Division have been complied with and that the information given above is true and complete to the best of my knowledge and belief.

Signature: 


Printed name:  
Stan Wagner



Title:  
Regulatory Specialist

E-mail Address:

Date:  
7/20/15

Phone:  
432-686-3689

OIL CONSERVATION DIVISION	
Approved by:	
Title:	Petroleum Engineer
Approval Date:	06/07/15

recomp \_\_\_\_\_ Add New Well \_\_\_\_\_  
Cancl Well \_\_\_\_\_ Create Pool \_\_\_\_\_  
E-PERMITTING -- New Well \_\_\_\_\_  
Comp  P&A \_\_\_\_\_ TA \_\_\_\_\_  
CSNG  Loc Chng \_\_\_\_\_  
ADD NEW WELL \_\_\_\_\_

AUG 03 2015