

UNITED STATES
DEPARTMENT OF THE INTERIOR
BUREAU OF LAND MANAGEMENT

OCD-HOBBS

FORM APPROVED
OMB NO. 1004-0135
Expires: July 31, 2010**SUNDRY NOTICES AND REPORTS ON WELLS**
Do not use this form for proposals to drill or to re-enter an abandoned well. Use form 3160-3 (APD) for such proposals.

HOBBSOCD

OCT 14 2015

SUBMIT IN TRIPLICATE - Other instructions on reverse side.

5. Lease Serial No.
NMNM66927 ✓
6. If Indian, Allottee or Tribe Name
7. If Unit or CA/Agreement, Name and/or No.
8. Well Name and No.
DEAN APQ FEDERAL 2H ✓
9. API Well No.
30-025-40089 ✓
10. Field and Pool, or Exploratory
HARDIN TANK; BONE SPRING
11. County or Parish, and State
LEA COUNTY, NM

1. Type of Well

☒ Oil Well ☐ Gas Well ☐ Other

RECEIVED

2. Name of Operator

YATES PETROLEUM CORPORATION

Contact: MICHELLE TAYLOR

E-Mail: michelle@yatespetroleum.com

3a. Address

105 SOUTH FOURTH STREET
ARTESIA, NM 88210

3b. Phone No. (include area code)

Ph: 575-748-4205

4. Location of Well (Footage, Sec., T., R., M., or Survey Description)

Sec 3 T26S R34E SESW 330FSL 1980FWL

12. CHECK APPROPRIATE BOX(ES) TO INDICATE NATURE OF NOTICE, REPORT, OR OTHER DATA

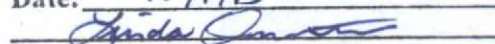
TYPE OF SUBMISSION	TYPE OF ACTION			
<input type="checkbox"/> Notice of Intent	<input type="checkbox"/> Acidize	<input type="checkbox"/> Deepen	<input type="checkbox"/> Production (Start/Resume)	<input type="checkbox"/> Water Shut-Off
<input checked="" type="checkbox"/> Subsequent Report	<input type="checkbox"/> Alter Casing	<input type="checkbox"/> Fracture Treat	<input type="checkbox"/> Reclamation	<input type="checkbox"/> Well Integrity
<input type="checkbox"/> Final Abandonment Notice	<input type="checkbox"/> Casing Repair	<input type="checkbox"/> New Construction	<input type="checkbox"/> Recomplete	<input checked="" type="checkbox"/> Other
	<input type="checkbox"/> Change Plans	<input type="checkbox"/> Plug and Abandon	<input type="checkbox"/> Temporarily Abandon	Production Facility
	<input type="checkbox"/> Convert to Injection	<input type="checkbox"/> Plug Back	<input type="checkbox"/> Water Disposal	Changes

13. Describe Proposed or Completed Operation (clearly state all pertinent details, including estimated starting date of any proposed work and approximate duration thereof. If the proposal is to deepen directionally or recompleat horizontally, give subsurface locations and measured and true vertical depths of all pertinent markers and zones. Attach the Bond under which the work will be performed or provide the Bond No. on file with BLM/BIA. Required subsequent reports shall be filed within 30 days following completion of the involved operations. If the operation results in a multiple completion or recompleat in a new interval, a Form 3160-4 shall be filed once testing has been completed. Final Abandonment Notices shall be filed only after all requirements, including reclamation, have been completed, and the operator has determined that the site is ready for final inspection.)

Yates Petroleum is submitting the attached updated site facility diagram to include the use of a vapor recovery system.

Accepted for Record Purposes.

Approval Subject to Onsite Inspection.

Date: 10/1/15


14. I hereby certify that the foregoing is true and correct.

Electronic Submission #302534 verified by the BLM Well Information System
For YATES PETROLEUM CORPORATION, sent to the Hobbs
Committed to AFMSS for processing by LINDA JIMENEZ on 08/20/2015 ()

Name (Printed/Typed) MICHELLE TAYLOR

Title REGULATORY REPORTING MANAGER

Signature (Electronic Submission)

Date 05/21/2015

THIS SPACE FOR FEDERAL OR STATE OFFICE USE

Approved By

Title

Date

Conditions of approval, if any, are attached. Approval of this notice does not warrant or certify that the applicant holds legal or equitable title to those rights in the subject lease which would entitle the applicant to conduct operations thereon.

Office

Title 18 U.S.C. Section 1001 and Title 43 U.S.C. Section 1212, make it a crime for any person knowingly and willfully to make to any department or agency of the United States any false, fictitious or fraudulent statements or representations as to any matter within its jurisdiction.

** OPERATOR-SUBMITTED ** OPERATOR-SUBMITTED ** OPERATOR-SUBMITTED **

OCT 15 2015

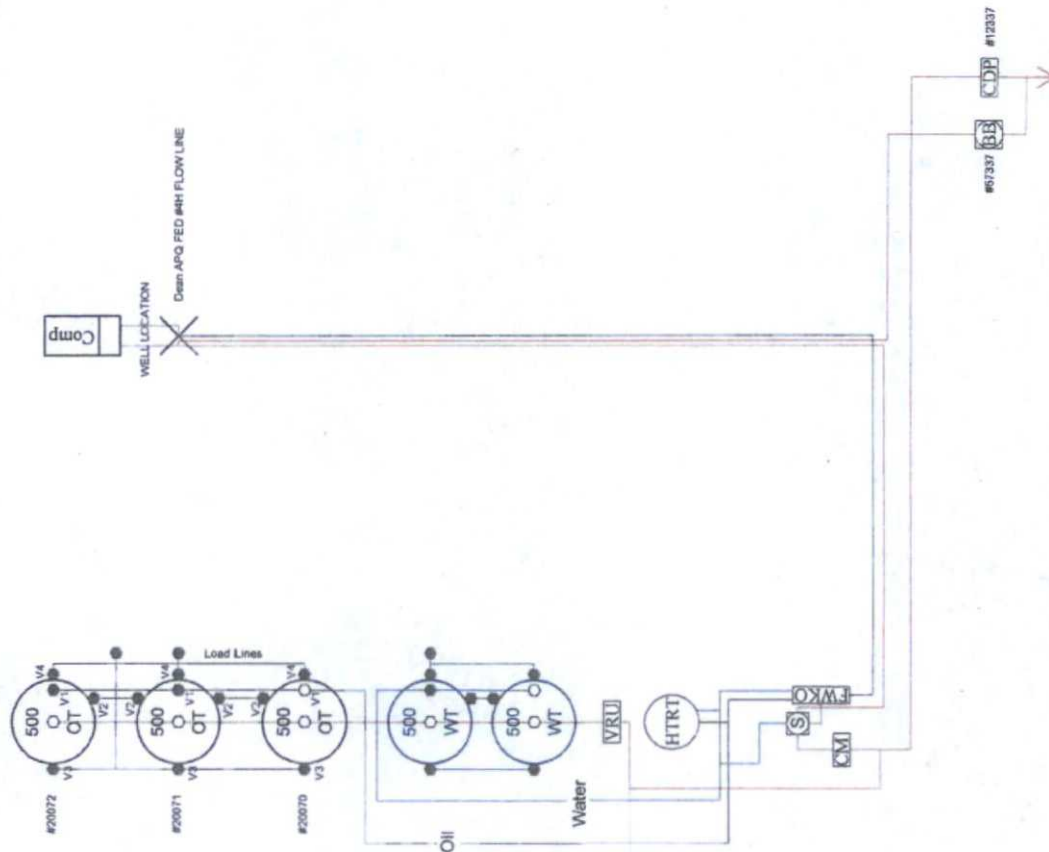
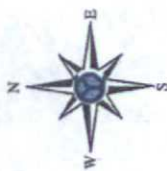


105 South 4th Street • Artesia, NM 88210
(505) 748-1471

--Aaron Bishop
--May, 2015

Dean APQ Federal #2H

330' FSL & 1980' FWL * Sec 03 - T26S-R34E* Unit N
Lea County, NM
API - 3002540089



Accepted for Record Purposes.
Approval Subject to Onsite Inspection.
Date: 10/1/15
[Signature]

Sales Phase:

Tank #20070
Valve 1 Tank Sealed Closed
Valve 2 Tank Sealed Closed
Valve 3 Tank Sealed Closed
Valve 4 Tank Sealed Closed

Tank #20071
Valve 1 Tank Open
Valve 2 Tank Open
Valve 3 Tank Open
Valve 4 Tank Sealed Closed

Tank #20072
Valve 1 Tank Sealed Closed
Valve 2 Tank Open
Valve 3 Tank Sealed Closed
Valve 4 Tank Sealed Closed

Production Phase:

Tank #20070
Valve 1 Tank Open
Valve 2 Tank Open
Valve 3 Tank Open
Valve 4 Tank Sealed Closed

Tank #20071
Valve 1 Tank Sealed Closed
Valve 2 Tank Open
Valve 3 Tank Sealed Closed
Valve 4 Tank Sealed Closed

Tank #20072
Valve 1 Tank Sealed Closed
Valve 2 Tank Sealed Closed
Valve 3 Tank Sealed Closed
Valve 4 Tank Sealed Closed

This diagram is subject to the Yates Petroleum Corporation August 1983 Security Plan
which is on file at 105 South 4th Street, Artesia, NM