

State of New Mexico
Energy, Minerals and Natural Resources Department

Form C-103
Revised 5-27-2004

FILE IN TRIPLICATE

OIL CONSERVATION DIVISION

1220 South St. Francis Dr.
Santa Fe, NM 87505

DISTRICT I


1625 N. French Dr., Hobbs, NM 88240

DISTRICT II

1301 W. Grand Ave, Artesia, NM 88210

DISTRICT III

1000 Rio Brazos Rd, Aztec, NM 87410



SUNDRY NOTICES AND REPORTS ON WELLS	
(DO NOT USE THIS FORM FOR PROPOSALS TO DRILL OR TO DEEPEN OR PLUG BACK TO A DIFFERENT RESERVOIR. USE "APPLICATION FOR PERMIT" (Form C-101) for such proposals.)	
1. Type of Well: Oil Well <input type="checkbox"/> Gas Well <input type="checkbox"/> Other <input type="checkbox"/> Temporarily Abandoned	WELL API NO. 30-025-07508 5. Indicate Type of Lease STATE <input type="checkbox"/> FEE <input checked="" type="checkbox"/> 6. State Oil & Gas Lease No.
2. Name of Operator Occidental Permian Ltd. <input checked="" type="checkbox"/>	7. Lease Name or Unit Agreement Name North Hobbs (G/SA) Unit Section 31
3. Address of Operator HCR 1 Box 90 Denver City, TX 79323	8. Well No. 241
4. Well Location Unit Letter N : 990 Feet From The South Line and 2310 Feet From The West Line Section 31 Township 18-S Range 38-E NMPM Lea County	9. OGRID No. 157984 10. Pool name or Wildcat Hobbs (G/SA)
11. Elevation (Show whether DF, RKB, RT GR, etc.) 3638' GL	
Pit or Below-grade Tank Application <input type="checkbox"/> or Closure <input type="checkbox"/> Pit Type _____ Depth of Ground Water _____ Distance from nearest fresh water well _____ Distance from nearest surface water _____ Pit Liner Thickness _____ mil Below-Grade Tank: Volume _____ bbls; Construction Material _____	

E-PERMITTING <SWD INJECTION>
CONVERSION _____ RBDMS MB
RETURN TO _____ TA
CSNG ENVIRO CHG LOC
INT TO PA P&A NR P&A R
OTHER: _____

State Nature of Notice, Report, or Other Data

SUBSEQUENT REPORT OF:

REMEDIAL WORK ☐ ALTERING CASING ☐
COMMENCE DRILLING OPNS. ☐ PLUG & ABANDONMENT ☐
CASING TEST AND CEMENT JOB ☐
OTHER: Casing integrity test/TA status request ☒

13. Describe Proposed or Completed Operations (Clearly state all pertinent details, and give pertinent dates, including estimated date of starting any proposed work) SEE RULE 1103. For Multiple Completions: Attach wellbore diagram of proposed completion or recompletion.

Date of test: 12/23/2015

Pressure readings: Initial - 600 PSI Ending - 580 PSI

Length of test: 30 minutes

Witnessed: NO

This Approval of Temporary
Abandonment Expires 12/23/2016

I hereby certify that the information above is true and complete to the best of my knowledge and belief. I further certify that any pit or below-grade tank has been/will be constructed or closed according to NMOCD guidelines ☐ , a general permit ☐ or an (attached) alternative OCD-approved plan ☐

SIGNATURE Mendy A. Johnson TITLE Administrative Associate DATE 01/25/2016

TYPE OR PRINT NAME Mendy A. Johnson E-mail address: mendy_johnson@oxy.com TELEPHONE NO. 806-592-6280

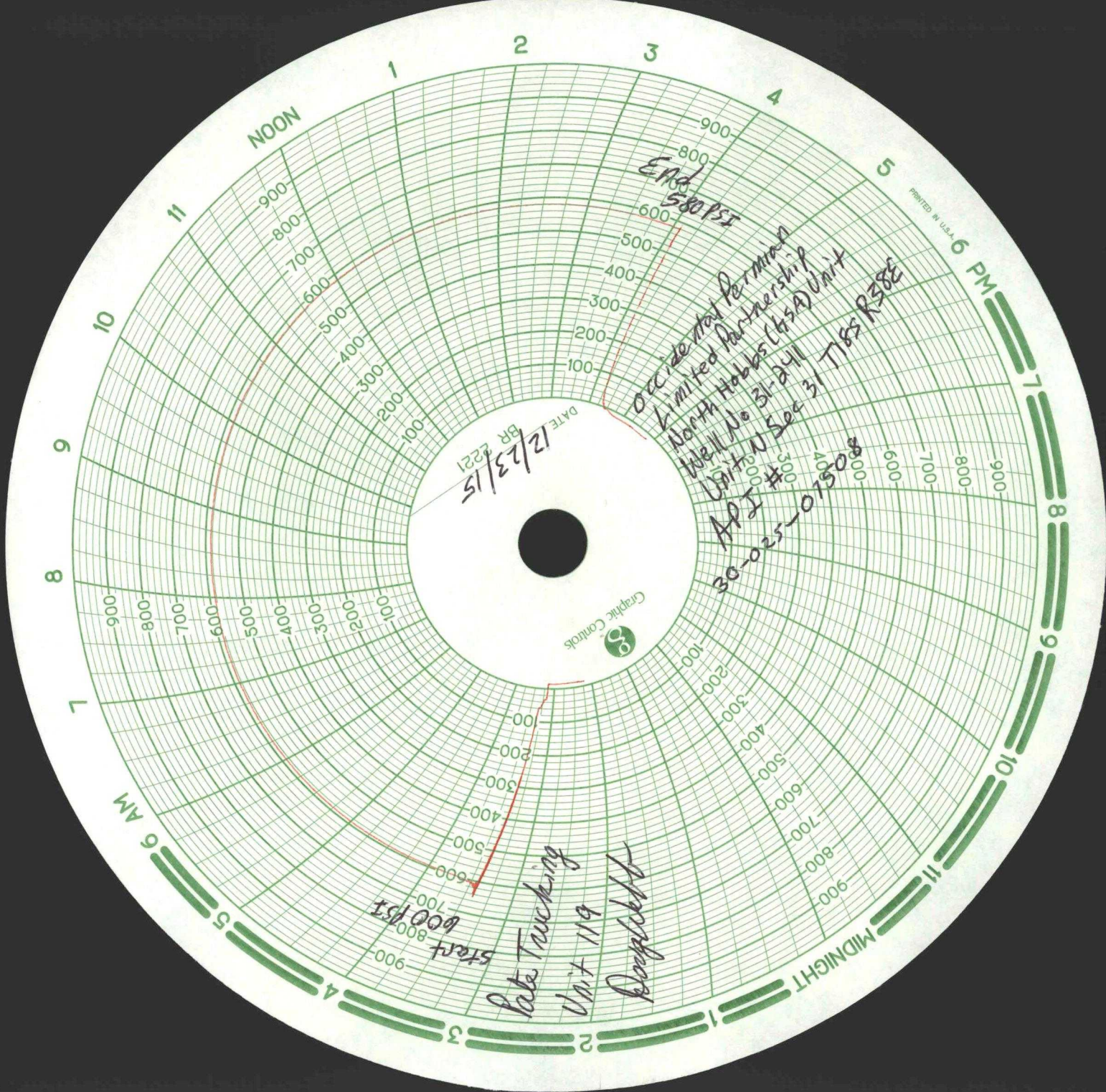
For State Use Only

APPROVED BY Mary Brown TITLE Dist Supervisor DATE 1/27/2016

CONDITIONS OF APPROVAL IF ANY:

JAN 28 2016

cy




NHU 31-241

API# 30-025-07508

TWN 18-S; RNG 38-E

Producer - BEAM



9-5/8" 36# @ 470'
cmt'd w/ 200 sxs
TOC @ Surf (Circ.)

7 24# @ 3225'
cmt'd w/800 sxs
TOC @ 1560' (Calc.)

5" 15# @ 4141'
cmt'd w/90 sxs
TOC @ 3000' (CBL)

Spot 35' on top of CIBP @ 3954'

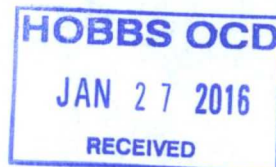
Plugged Back Perfs @ 4018-4136'

PBTD @ 3919' (cmt on top of CIBP)
TD @ 4155'

American Valve & Meter, Inc.

1113 W. BROADWAY

P.O. BOX 166 HOBBS,
NM 88240



T0: Pate Trucking

DATE: 12/15/15

This is to certify that:

I, Tony Flores

Technician for American Valve & Meter Inc.

has checked the calibration of the following instrument.

8" Pressure recorder

Ser.# 12517

at these points.

Pressure #			Temperature *or Pressure #		
Test	Found	Left	Test	Found	Left
- 0	-	- 0	-	-	-
- 500	-	- 500	-	-	-
- 700	-	- 700	-	-	-
- 1000	-	- 1000	-	-	-
- 200	-	- 200	-	-	-
- 0	-	- 0			

Remarks: _____

Signature: Tony Flores