

Submit 1 Copy To Appropriate District Office
District I – (575) 393-6161
1625 N. French Dr., Hobbs, NM 88240
District II – (575) 748-1283
811 S. First St., Artesia, NM 88210
District III – (505) 334-6178
1000 Rio Brazos Rd., Aztec, NM 87410
District IV – (505) 476-3460
1220 S. St. Francis Dr., Santa Fe, NM 87505

State of New Mexico
Energy, Minerals and Natural Resources

Form C-103
Revised July 18, 2013

OIL CONSERVATION DIVISION
1220 South St. Francis Dr.
Santa Fe, NM 87505

WELL API NO. 30-025-42359	✓
5. Indicate Type of Lease STATE <input checked="" type="checkbox"/> FEE <input type="checkbox"/>	✓
6. State Oil & Gas Lease No.	
7. Lease Name or Unit Agreement Name Igloo 19 State	✓
8. Well Number # 5H	✓
9. OGRID Number 249099	✓
10. Pool name or Wildcat Lea-Bone Spring, South	
11. Elevation (Show whether DR, RKB, RT, GR, etc.) 3689'GL Lea	

SUNDRY NOTICES AND REPORTS ON WELLS
(DO NOT USE THIS FORM FOR PROPOSALS TO DRILL OR TO DEEPEN OR PLUG BACK TO A DIFFERENT RESERVOIR. USE "APPLICATION FOR PERMIT" (FORM C-101) FOR SUCH PROPOSALS.)

1. Type of Well: Oil Well ☒ Gas Well ☐ Other ☐

2. Name of Operator
Caza Oil and Gas, Inc. ✓

3. Address of Operator
200 N. Lorraine St #1550., Midland, TX 79701

4. Well Location
Unit Letter N : 200 feet from the south line and 2000 feet from the west line
Section 19 Township 20S Range 35E NMPM County

11. Elevation (Show whether DR, RKB, RT, GR, etc.)
3689'GL Lea

12. Check Appropriate Box to Indicate Nature of Notice, Report or Other Data

NOTICE OF INTENTION TO:		SUBSEQUENT REPORT OF:	
PERFORM REMEDIAL WORK <input type="checkbox"/>	PLUG AND ABANDON <input type="checkbox"/>	REMEDIAL WORK <input type="checkbox"/>	ALTERING CASING <input type="checkbox"/>
TEMPORARILY ABANDON <input type="checkbox"/>	CHANGE PLANS <input type="checkbox"/>	COMMENCE DRILLING OPNS. <input type="checkbox"/>	P AND A <input type="checkbox"/>
PULL OR ALTER CASING <input type="checkbox"/>	MULTIPLE COMPL <input type="checkbox"/>	CASING/CEMENT JOB <input type="checkbox"/>	
DOWNHOLE COMMINGLE <input type="checkbox"/>			
CLOSED-LOOP SYSTEM <input type="checkbox"/>			
OTHER: <input checked="" type="checkbox"/>		OTHER: <input type="checkbox"/>	

13. Describe proposed or completed operations. (Clearly state all pertinent details, and give pertinent dates, including estimated date of starting any proposed work). SEE RULE 19.15.7.14 NMAC. For Multiple Completions: Attach wellbore diagram of proposed completion or recompletion.

Caza proposes to change the BHL of the well as per the attached C-102 survey plat.

Spud Date:

Rig Release Date:

I hereby certify that the information above is true and complete to the best of my knowledge and belief.

SIGNATURE



TITLE

Consulting Engineer

DATE

03/23/2016

Type or print name

Steve Morris

E-mail address:


steve.morris@mojoenergy.com

PHONE:

972-835-3315

For State Use Only

APPROVED BY:



TITLE

Petroleum Engineer

DATE

3/28/16

Conditions of Approval (if any):

MAR 28 2016



DISTRICT I
1625 N. French Dr., Hobbs, NM 88240
Phone: (575) 393-6161 Fax: (575) 393-0720

DISTRICT II
811 S. First St., Artesia, NM 88210
Phone: (575) 748-1283 Fax: (575) 748-9720

DISTRICT III
1000 Rio Brazos Road, Aztec, NM 87410
Phone: (505) 334-6178 Fax: (505) 334-6170

DISTRICT IV
1220 S. St. Francis Dr., Santa Fe, NM 87505
Phone: (505) 476-3460 Fax: (505) 476-3462

State of New Mexico
Energy, Minerals & Natural Resources Department
OIL CONSERVATION DIVISION
1220 South St. Francis Dr.
Santa Fe, New Mexico 87505

HOBBS OGD

MAR 24 2016

RECEIVED

Form C-102
Revised August 1, 2011
Submit one copy to appropriate
District Office

☐ AMENDED REPORT

WELL LOCATION AND ACREAGE DEDICATION PLAT

API Number 30-025-42359	Pool Code 37580	Pool Name LEA-BONE SPRING SOUTH
Property Code 313780	Property Name IGLOO 19 STATE	Well Number 5H
OGRID No. 249099	Operator Name CAZA OPERATING, LLC	Elevation 3689'

Surface Location

UL or lot No.	Section	Township	Range	Lot Idn	Feet from the	North/South line	Feet from the	East/West line	County
N	19	20-S	35-E		200	SOUTH	2000	WEST	LEA

Bottom Hole Location If Different From Surface

UL or lot No.	Section	Township	Range	Lot Idn	Feet from the	North/South line	Feet from the	East/West line	County
C	19	20-S	35-E		330	NORTH	1980	WEST	LEA

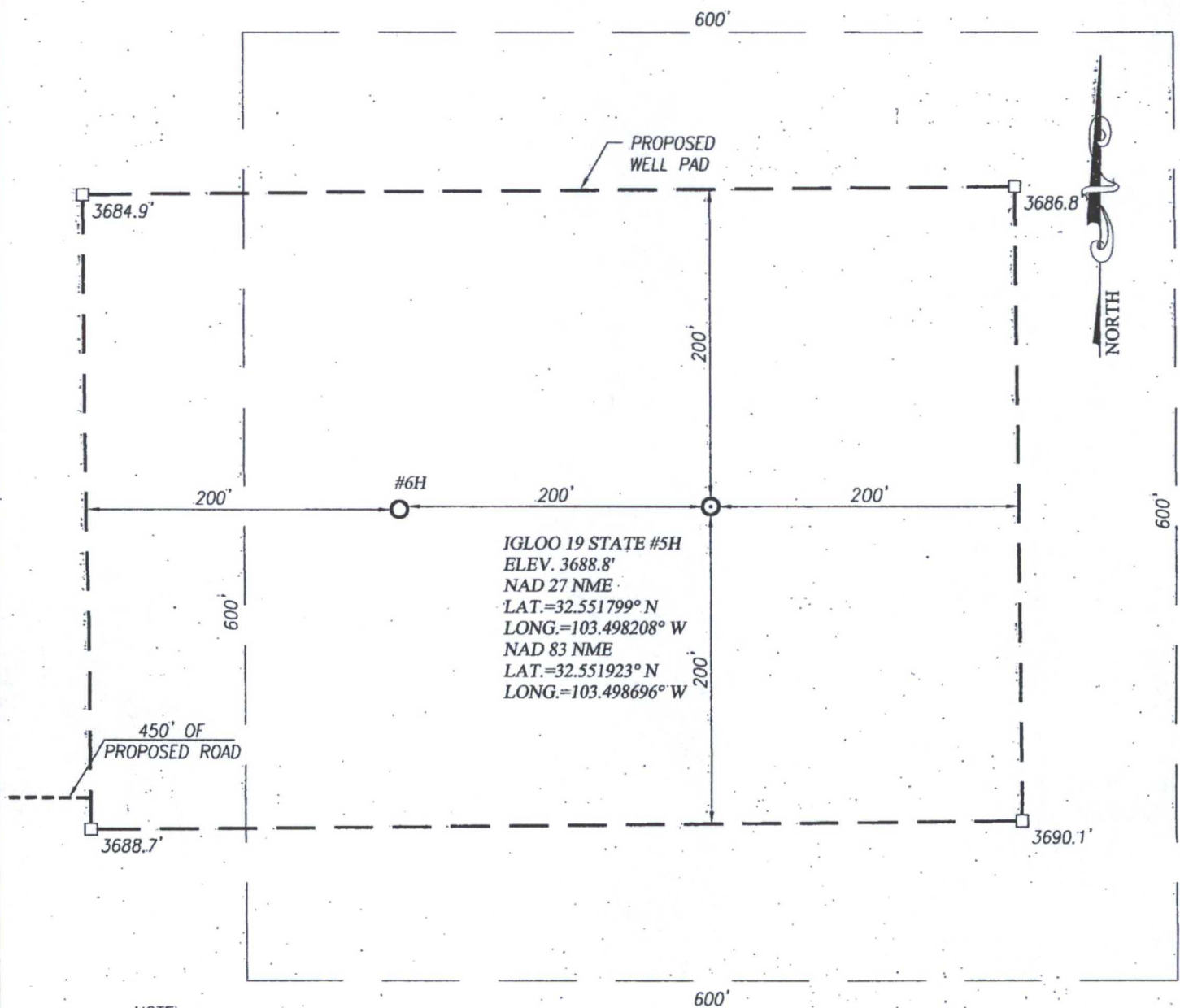
Dedicated Acres	Joint or Infill	Consolidation Code	Order No.
160			

NO ALLOWABLE WILL BE ASSIGNED TO THIS COMPLETION UNTIL ALL INTERESTS HAVE BEEN CONSOLIDATED OR A NON-STANDARD UNIT HAS BEEN APPROVED BY THE DIVISION

	<p>BOTTOM HOLE LOCATION NAD 27 NME Y= 570215.6 N X= 757273.9 E LAT.=32.564855° N LONG.=103.498256° W</p>	<p>BOTTOM HOLE LOCATION NAD 83 NME Y= 570278.2 N X= 798455.1 E LAT.=32.564979° N LONG.=103.498744° W</p>	<p>OPERATOR CERTIFICATION I hereby certify that the information herein is true and complete to the best of my knowledge and belief, and that this organization either owns a working interest or unleased mineral interest in the land including the proposed bottom hole location or has a right to drill this well at this location pursuant to a contract with an owner of such mineral or working interest, or to a voluntary pooling agreement or a compulsory pooling order heretofore entered by the division.</p> <p><i>Joe T. Janica</i> Signature Date 03/24/16 Printed Name Joe T. Janica E-mail Address joejanica@valornet.com</p>
	<p>CORNER COORDINATES TABLE NAD 27 NME A) Y= 570537.9 N, X= 756613.0 E B) Y= 570553.2 N, X= 757932.3 E C) Y= 565271.6 N, X= 757972.8 E D) Y= 565259.7 N, X= 756652.9 E</p>		
	<p>CORNER COORDINATES TABLE NAD 83 NME A) Y= 570600.4 N, X= 797794.2 E B) Y= 570615.8 N, X= 799113.6 E C) Y= 565334.0 N, X= 799154.2 E D) Y= 565322.1 N, X= 797834.3 E</p>		
	<p>GEODETIC COORDINATES NAD 27 NME SURFACE LOCATION Y= 565465.8 N X= 757325.9 E LAT.=32.551799° N LONG.=103.498208° W</p>	<p>GEODETIC COORDINATES NAD 83 NME SURFACE LOCATION Y= 565528.2 N X= 798507.3 E LAT.=32.551923° N LONG.=103.498696° W</p>	
<p>SURVEYOR CERTIFICATION I hereby certify that the well location shown on this plat was plotted from field notes of actual surveys made by me or under my supervision, and that the same is true and correct to the best of my belief.</p> <p>DECEMBER 1, 2014 Date of Survey Signature & Seal of Professional Surveyor: <i>Ronald J. Eidson</i> Certificate Number Gary G. Eidson / 12641 Ronald J. Eidson / 3239 DSR Rel. W.O.#14.11.1323 JWSC W.O.: 16.130136</p>			

Revised

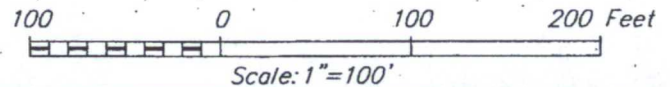
my



NOTE:
1) SEE "LOCATION VERIFICATION MAP"
FOR PROPOSED ROAD LOCATION.

DIRECTIONS TO IGLOO 19 STATE #5H:

FROM THE INTERSECTION OF HWY 62-180 AND CO. RD. H27
(MARATHON ROAD) GO SOUTH ON CO. RD. H27 APPROX. 5.5
MILES TURN LEFT ON CALICHE LSE. ROAD AND GO EAST
APPROX. 1.1 MILES TURN RIGHT AND GO SOUTH APPROX 0.3
MILES FOLLOW PROP. PAD & ROAD SURVEY STAKES 0.2 MILES
EAST TO THIS LOCATION.



CAZA OPERATING, LLC

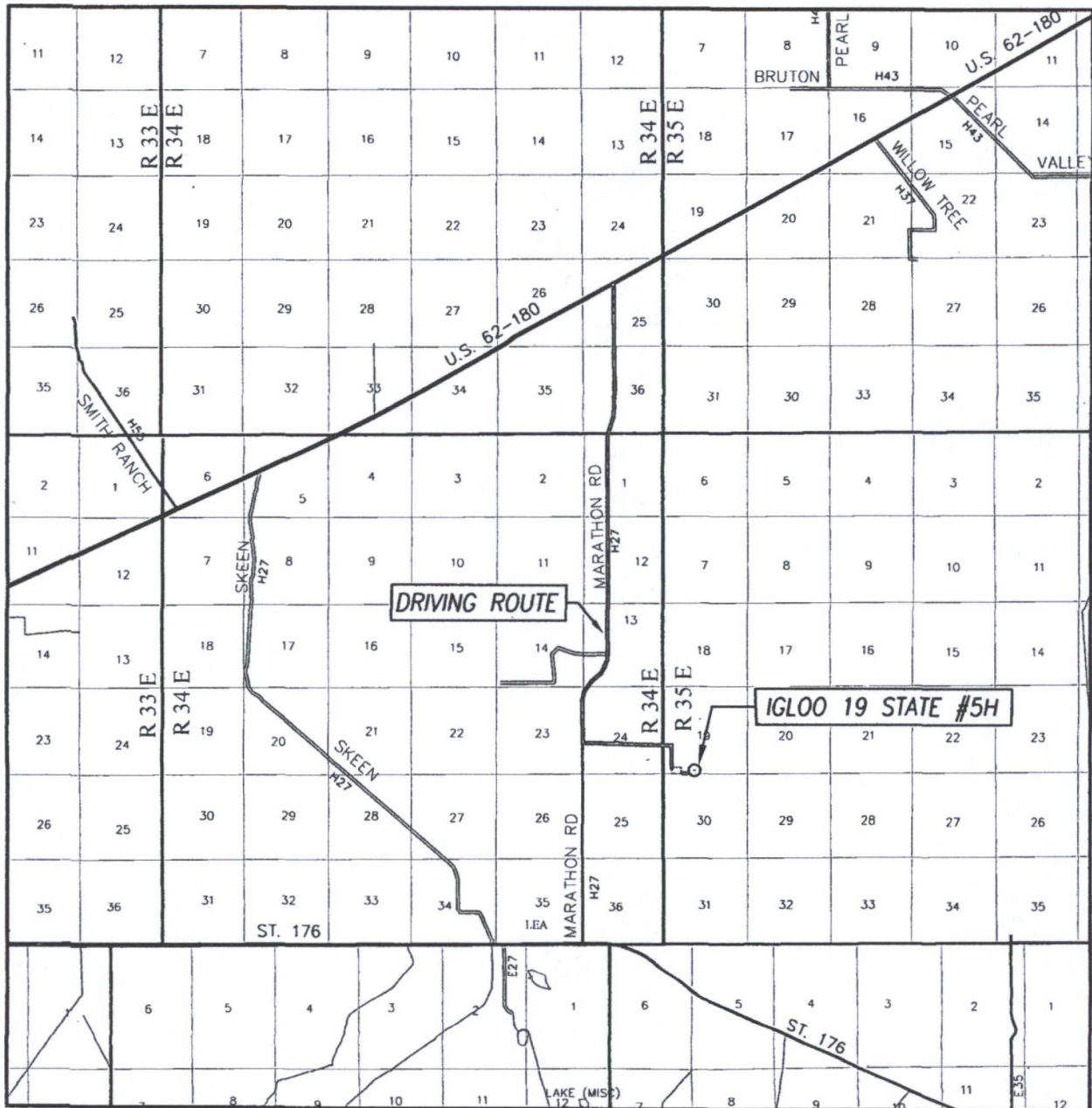
IGLOO 19 STATE #5H WELL
LOCATED 200 FEET FROM THE SOUTH LINE
AND 2000 FEET FROM THE WEST LINE OF SECTION 19,
TOWNSHIP 20 SOUTH, RANGE 35 EAST, N.M.P.M.,
LEA COUNTY, NEW MEXICO



PROVIDING SURVEYING SERVICES
SINCE 1946
JOHN WEST SURVEYING COMPANY
412 N. DAL PASO HOBBS, N.M. 88240
(575) 393-3117 www.jwsc.biz
TBPLS# 10021000

Survey Date: 12/1/14	CAD Date: 12/15/14	Drawn By: LSL
W.O. No.: 14111323	Rev: .	Rel. W.O.: Sheet 1 of 1

VICINITY MAP



SCALE: 1" = 2 MILES

DRIVING ROUTE: SEE LOCATION VERIFICATION MAP

SEC. 19 TWP. 20-S RGE. 35-E

SURVEY N.M.P.M.


COUNTY LEA STATE NEW MEXICO

DESCRIPTION 200' FSL & 2000' FWL

ELEVATION 3689'

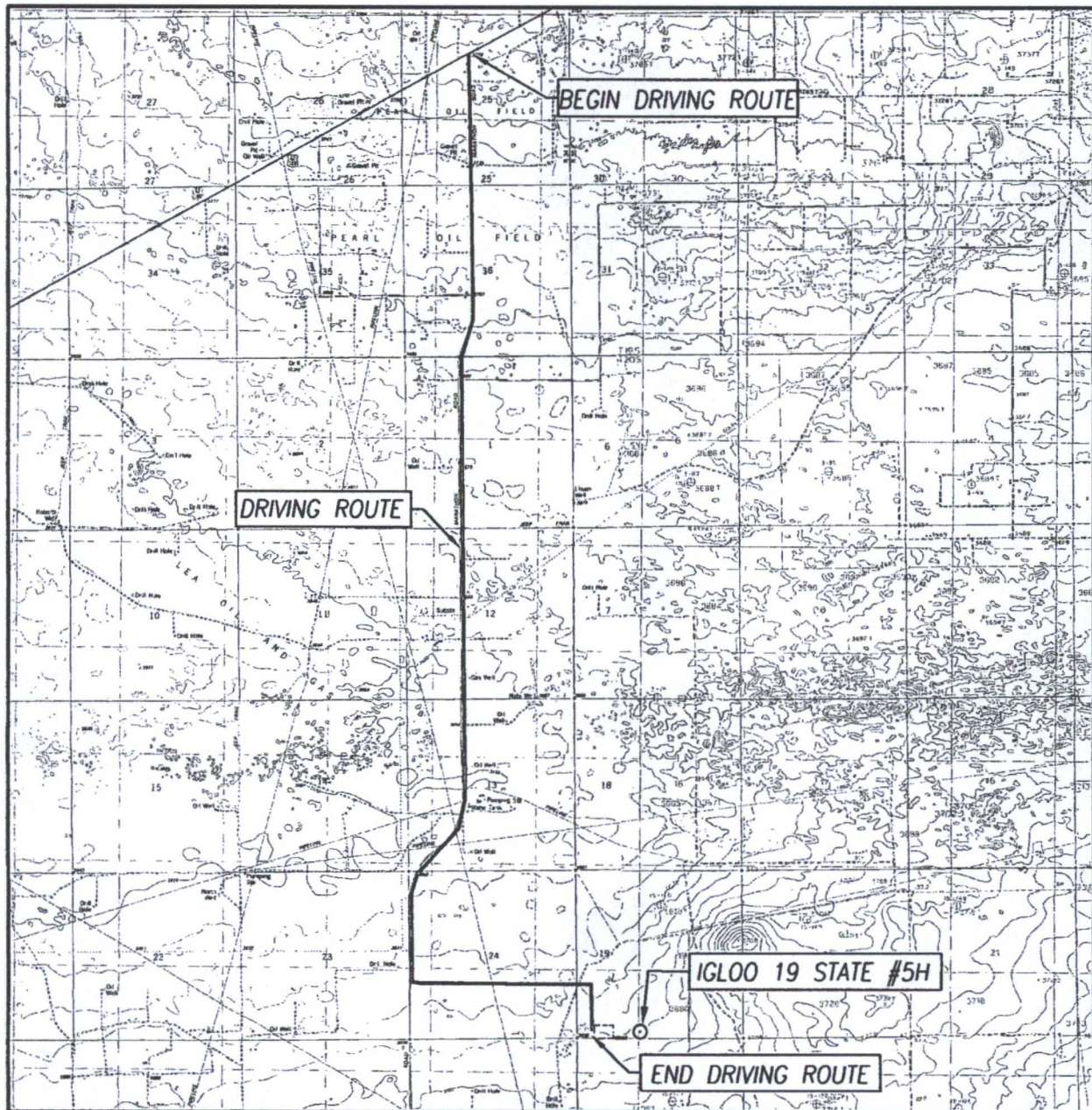
OPERATOR CAZA OPERATING, LLC

LEASE IGLOO 19 STATE



PROVIDING SURVEYING SERVICES
SINCE 1946
JOHN WEST SURVEYING COMPANY
412 N. DAL PASO HOBBS, N.M. 88240
(575) 393-3117 www.jwsc.biz
TBPLS# 10021000

LOCATION VERIFICATION MAP



SCALE: 1" = 5280'

CONTOUR INTERVAL:
MONUMENT SW, N.M. - 5'
LEA, N.M. - 10'

SEC. 19 TWP. 20-S RGE. 35-E

SURVEY N.M.P.M.

COUNTY LEA STATE NEW MEXICO

DESCRIPTION 200' FSL & 2000' FWL

ELEVATION 3689'

OPERATOR CAZA OPERATING, LLC

LEASE IGLOO 19 STATE

U.S.G.S. TOPOGRAPHIC MAP
MONUMENT SW, N.M.

DIRECTIONS TO IGLOO 19 STATE #5H:

FROM THE INTERSECTION OF HWY 62-180 AND CO. RD. H27
(MARATHON ROAD) GO SOUTH ON CO. RD. H27 APPROX. 5.5 MILES
TURN LEFT ON CALICHE LSE. ROAD AND GO EAST APPROX. 1.1 MILES
TURN RIGHT AND GO SOUTH APPROX 0.3 MILES FOLLOW PROP. PAD
& ROAD SURVEY STAKES 0.2 MILES EAST TO THIS LOCATION.



PROVIDING SURVEYING SERVICES
SINCE 1946
JOHN WEST SURVEYING COMPANY
412 N. DAL PASO HOBBS, N.M. 88240
(575) 393-3117 www.jwsc.biz
TBPLS# 10021000