

DISTRICT I  
1625 N. French Dr., Hobbs, NM 88240

DISTRICT II  
1301 W. Grand Avenue, Artesia, NM 88210

DISTRICT III  
1000 Rio Brazos Rd., Aztec, NM 87410

DISTRICT IV  
1220 S. St. Francis Dr., Santa Fe, NM 87505

State of New Mexico  
Energy, Minerals & Natural Resources Department

OIL CONSERVATION DIVISION  
1220 South St. Frances Dr.  
Santa Fe, NM 87505

Form C-102  
Revised October 12, 2005  
Submit to Appropriate District Office  
State Lease - 4 Copies  
Fee Lease - 3 Copies

MAY 05 2016

RECEIVED

☐ AMENDED REPORT

WELL LOCATION AND ACREAGE DEDICATION PLAT

API Number 30-025-43214	Pool Code 96637	Pool Name TEAS; Bone Spring, East
Property Code 302795	Property Name HAMON FED COM A	Well Number 6H
OGRID No. 240974	Operator Name LEGACY RESERVES OPERATING LP	Elevation 3610'

Surface Location

UL or lot No.	Section	Township	Range	Lot Idn	Feet from the	North/South line	Feet from the	East/West line	County
0	6	20 S	34 E		579	SOUTH	1956	EAST	LEA

Bottom Hole Location If Different From Surface

UL or lot No.	Section	Township	Range	Lot Idn	Feet from the	North/South line	Feet from the	East/West line	County
0	7	20 S	34 E		330	SOUTH	1520	EAST	LEA

Dedicated Acres 160	Joint or Infill	Consolidation Code	Order No.
------------------------	-----------------	--------------------	-----------

NO ALLOWABLE WILL BE ASSIGNED TO THIS COMPLETION UNTIL ALL INTERESTS HAVE BEEN CONSOLIDATED OR A NON-STANDARD UNIT HAS BEEN APPROVED BY THE DIVISION

NOTE:

1) Plane Coordinates shown hereon are Transverse Mercator Grid and Conform to the "New Mexico Coordinate System", New Mexico East Zone, North American Datum of 1927. Distances shown hereon are mean horizontal surface values.

T-20-S, R-33-E  
T-20-S, R-34-E

6

Plane Coordinate  
X = 726,818.7  
Y = 581,454.7

#6H (SL)  
579' 1956'

7

Plane Coordinate  
X = 727,277.6  
Y = 575,930.4

S 44°54' E - 5544.5'

(BHL)  
330' 1520'

Scale  
1" = 2000'

OPERATOR CERTIFICATION

I hereby certify the information contained herein to be true and complete to the best of my knowledge and belief, and that this organization either owns a working interest or undivided mineral interest in the land including the proposed bottom hole location or has a right to drill this well at this location pursuant to a contract with an owner of such a mineral or working interest, or to a voluntary pooling agreement or a compulsory pooling order heretofore entered by the division.

Barry W. Hunt 8/5/15  
Signature Date  
Barry W. Hunt  
Printed Name

SURVEYOR CERTIFICATION

I hereby certify that the well location shown on this plat was plotted from field notes of actual surveys made by me or under my supervision and that the same is true and correct to the best of my belief.

June 29, 2015  
Date of Survey

Signature & Seal of Professional Surveyor

W.O. Num: 2015-0491

Certificate No. MACON McDONALD 12185

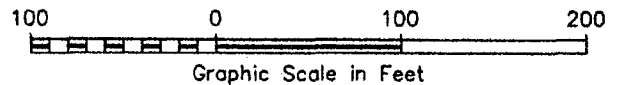
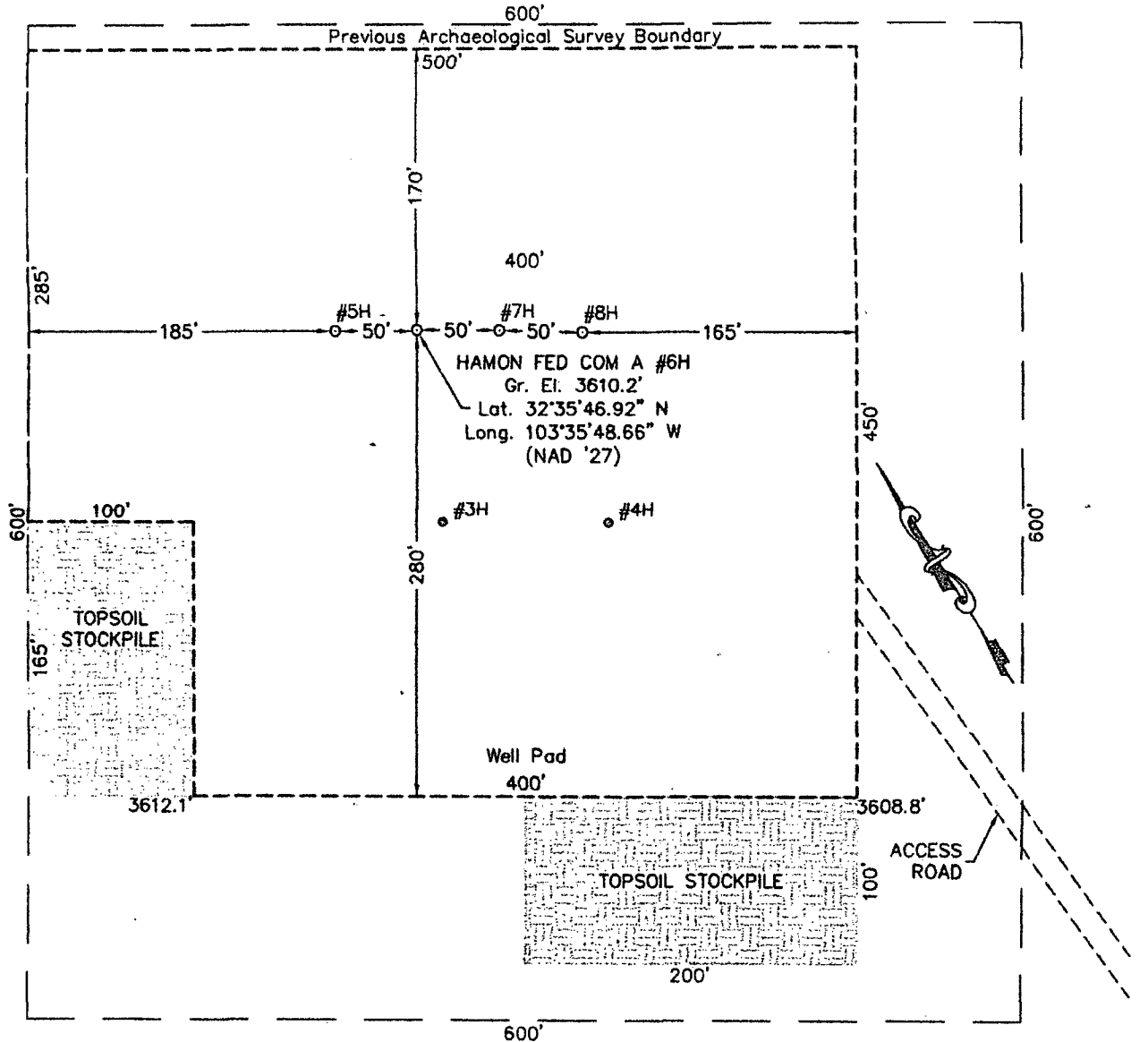
MAY 10 2016

# SECTION 6, TOWNSHIP 20 SOUTH, RANGE 34 EAST, N.M.P.M.

LEA COUNTY

NEW MEXICO

L-2015-0491-B



## DRIVING DIRECTIONS

FROM THE INTERSECTION OF STATE HIGHWAY 18 AND U.S. HIGHWAY 62-180 IN HOBBS, NEW MEXICO, GO WEST AND SOUTHWEST ON U.S. HIGHWAY 62-180 28.5 MILES TO LEASE ROAD ON SOUTH (LEFT) SIDE OF THE HIGHWAY, THEN GO SOUTH 0.9 MILE TO ANOTHER LEASE ROAD ON THE NORTH (LEFT) SIDE OF THE ROAD, THEN GO NORTH 0.7 MILE TO A POINT APPROXIMATELY 160 FEET EAST OF THE PROPOSED LOCATION.

## LEGACY RESERVES OPERATING LP

### HAMON FED COM A #6H

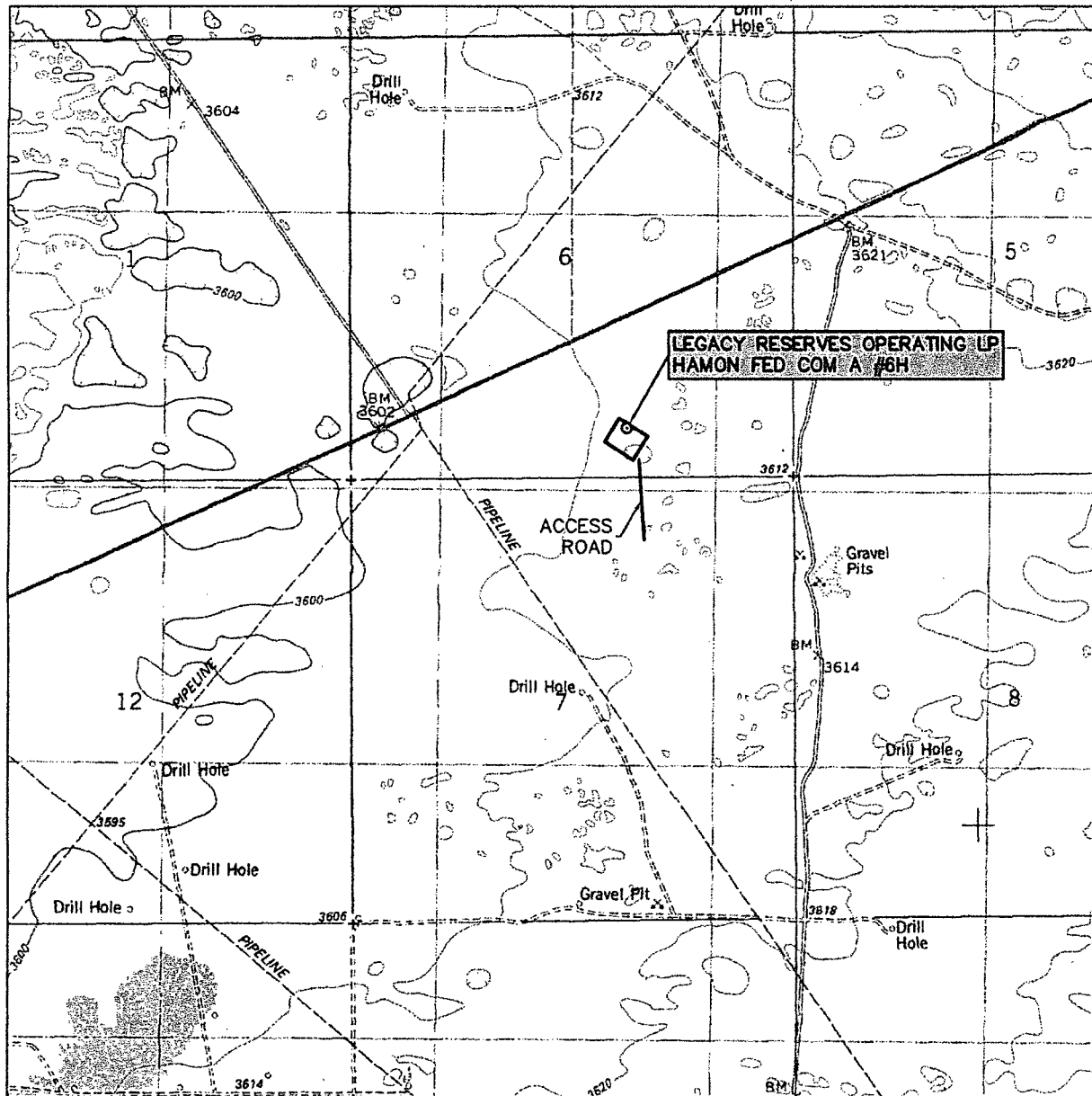
Located 579' FSL & 1956' FEL, Section 6  
Township 20 South, Range 34 East, N.M.P.M.  
Lea County, New Mexico



FIRM REGISTRATION NUMBER: 100682-00  
110 W. LOUISIANA, STE. 110  
MIDLAND TEXAS, 79701  
(432) 687-0865 - (432) 687-0868 FAX

Drawn By: LVA / SC	Date: July 15, 2015
Scale: 1" = 100'	Field Book: 559 / 58-59
Revision Date: 8-21-2015	Quadrangle: Lea
W.O. No: 2015-0491	Dwg. No.: L-2015-0491-B

# LOCATION VERIFICATION MAP



SCALE: 1" = 2000'

CONTOUR INTERVAL:  
LEA - 10'

SEC. 6 TWP. 20-S RGE. 34-E

SURVEY N.M.P.M.

COUNTY LEA

DESCRIPTION 579' FSL & 1956' FEL

ELEVATION 3610'

OPERATOR LEGACY RESERVES OPERATING LP

LEASE LEA UNIT

U.S.G.S. TOPOGRAPHIC MAP  
LEA



FIRM REGISTRATION NUMBER: 100682-00  
110 W. LOUISIANA, STE. 110  
MIDLAND TEXAS, 79701  
(432) 687-0865 - (432) 687-0868 FAX

# Exhibit A

## Access

2.125" = 1 mile

