

District I  
1625 N. French Dr., Hobbs, NM 88240  
District II  
811 S. First St., Artesia, NM 88210  
District III  
1000 Rio Brazos Rd., Aztec, NM 87410  
District IV  
1220 S. St. Francis Dr., Santa Fe, NM 87505

State of New Mexico  
Energy, Minerals & Natural Resources

Oil Conservation Division  
1220 South St. Francis Dr.  
Santa Fe, NM 87505

HOBBS OCD

MAY 27 2016

RECEIVED

Form C-104  
Revised August 1, 2011

Submit one copy to appropriate District Office

☐ AMENDED REPORT

### I. REQUEST FOR ALLOWABLE AND AUTHORIZATION TO TRANSPORT

<sup>1</sup> Operator name and Address COG Operating LLC 2208 W. Main Street Artesia, NM 88210		<sup>2</sup> OGRID Number 229137
		<sup>3</sup> Reason for Filing Code/ Effective Date NW
<sup>4</sup> API Number 30 - 025-42904	<sup>5</sup> Pool Name WC-025 G-06 S213328D; Bone Spring	<sup>6</sup> Pool Code 97929
<sup>7</sup> Property Code 315318	<sup>8</sup> Property Name Warbler State Com	<sup>9</sup> Well Number 2Y

### II. <sup>10</sup> Surface Location

Ul or lot no. C	Section 28	Township 21S	Range 33E	Lot Idn	Feet from the 195	North/South Line North	Feet from the 2010	East/West line West	County Lea
--------------------	---------------	-----------------	--------------	---------	----------------------	---------------------------	-----------------------	------------------------	---------------

### <sup>11</sup> Bottom Hole Location

Ul or lot no. N	Section 28	Township 21S	Range 33E	Lot Idn	Feet from the 340	North/South Line South	Feet from the 1982	East/West line West	County Lea
<sup>12</sup> Lse Code S	<sup>13</sup> Producing Method Code F	<sup>14</sup> Gas Connection Date 5/10/16	<sup>15</sup> C-129 Permit Number		<sup>16</sup> C-129 Effective Date		<sup>17</sup> C-129 Expiration Date		





### III. Oil and Gas Transporters

<sup>18</sup> Transporter OGRID	<sup>19</sup> Transporter Name and Address	<sup>20</sup> O/G/W
286911	Remuda Energy Transportation 105 S. 4 <sup>th</sup> Street Artesia, NM 88210	O
151618	Enterprise Field Services, LLC P.O. Box 4503 Houston, TX 77210-4503	G
The NMOCD Gas Capture Plan notice has been posted on the web site under Announcements/Notice to Operators. A copy of the GCP form is included with the notice and is also in the Forms section under Unnumbered forms. Please submit accordingly in a timely manner.		

### IV. Well Completion Data

<sup>21</sup> Spud Date 10/31/15	<sup>22</sup> Ready Date 4/29/16	<sup>23</sup> TD 15362'	<sup>24</sup> PBDT 15265'	<sup>25</sup> Perforations 11082-15225'	<sup>26</sup> DHC, MC
<sup>27</sup> Hole Size	<sup>28</sup> Casing & Tubing Size	<sup>29</sup> Depth Set	<sup>30</sup> Sacks Cement		
20"	16"	1748'	1350		
14 3/4"	11 3/4"	3510'	1575		
10 5/8"	8 5/8"	5330'	2035 (TOC @ 3186)		
7 7/8"	5 1/2"	15315'	2150		
	2 7/8"	10337'			

### V. Well Test Data

<sup>31</sup> Date New Oil 5/3/16	<sup>32</sup> Gas Delivery Date 5/10/16	<sup>33</sup> Test Date 5/16/16	<sup>34</sup> Test Length 24 Hrs	<sup>35</sup> Tbg. Pressure 550#	<sup>36</sup> Csg. Pressure
<sup>37</sup> Choke Size	<sup>38</sup> Oil 578	<sup>39</sup> Water 2701	<sup>40</sup> Gas 660		<sup>41</sup> Test Method Flowing
<sup>42</sup> I hereby certify that the rules of the Oil Conservation Division have been complied with and that the information given above is true and complete to the best of my knowledge and belief. Signature: 			OIL CONSERVATION DIVISION		
Printed name: Stormi Davis			Approved by: 		
Title: Regulatory Analyst			Title: Petroleum Engineer		
E-mail Address: sdavis@concho.com			Approval Date: 05/31/16		
Date: 5/20/16	Phone: 575-748-6946		E-PERMITTING -- New Well _____ Comp  P&A _____ TA _____ CSNG  Loc Chng _____ ReComp _____ Add New Well _____ Cancl Well _____ Create Pool _____		