

District I
1625 N. French Dr., Hobbs, NM 88240
Phone: (575) 393-6161 Fax: (575) 393-9720
District II
811 S. First St., Artesia, NM 88210
Phone: (575) 748-1283 Fax: (575) 748-9720
District III
1000 Rio Brazos Road, Aztec, NM 87410
Phone: (505) 334-6178 Fax: (505) 334-6170
District IV
1220 S. St. Francis Dr., Santa Fe, NM 87505
Phone: (505) 476-3460 Fax: (505) 476-3462

State of New Mexico
Energy, Minerals & Natural Resources Department
OIL CONSERVATION DIVISION
1220 South St. Francis Dr.
Santa Fe, NM 87505

Form C-102
Revised August 1, 2011
Submit one copy to appropriate
District Office
☐ AMENDED REPORT

WELL LOCATION AND ACREAGE DEDICATION PLAT

¹ API Number 30-025-43346	² Pool Code 97899	³ Pool Name WC-025 G-06 S253206M; Bone Spring
⁴ Property Code 300635	⁵ Property Name COTTON DRAW UNIT	⁶ Well Number 321H
⁷ OGRID No. 6137	⁸ Operator Name DEVON ENERGY PRODUCTION COMPANY, L.P.	⁹ Elevation 3431.4

¹⁰ Surface Location

UL or lot no.	Section	Township	Range	Lot Idn	Feet from the	North/South line	Feet from the	East/West line	County
SP	7	25 S	32 E		524	SOUTH	1225	EAST	LEA

¹¹ Bottom Hole Location If Different From Surface

UL or lot no.	Section	Township	Range	Lot Idn	Feet from the	North/South line	Feet from the	East/West line	County
A	7	25 S	32 E		330	NORTH	330	EAST	LEA

¹² Dedicated Acres 160.00	¹³ Joint or Infill	¹⁴ Consolidation Code	¹⁵ Order No.
--	-------------------------------	----------------------------------	-------------------------

No allowable will be assigned to this completion until all interests have been consolidated or a non-standard unit has been approved by the division.

N89°42'17"E 2663.17 FT		N89°35'56"E 2660.36 FT	
NW CORNER SEC. 7 LAT. = 32.1520818°N LONG. = 103.7229772°W NMSP EAST (FT) N = 419598.13 E = 730229.21	N Q CORNER SEC. 7 LAT. = 32.1520777°N LONG. = 103.7143740°W NMSP EAST (FT) N = 419611.85 E = 732891.77	NE CORNER SEC. 7 LAT. = 32.1520866°N LONG. = 103.7057799°W NMSP EAST (FT) N = 419630.47 E = 735551.49	
NOTE: LATITUDE AND LONGITUDE COORDINATES ARE SHOWN USING THE NORTH AMERICAN DATUM OF 1983 (NAD83). LISTED NEW MEXICO STATE PLANE EAST COORDINATES ARE GRID (NAD83). BASIS OF BEARING AND DISTANCES USED ARE NEW MEXICO STATE PLANE EAST COORDINATES MODIFIED TO THE SURFACE.		BOTTOM OF HOLE LAT. = 32.1511786°N LONG. = 103.7068494°W NMSP EAST (FT) N = 419298.23 E = 735222.42	
W Q CORNER SEC. 7 LAT. = 32.1448286°N LONG. = 103.7229920°W NMSP EAST (FT) N = 416959.48 E = 730239.58		E Q CORNER SEC. 7 LAT. = 32.1447996°N LONG. = 103.7058075°W NMSP EAST (FT) N = 416979.52 E = 735558.39	
COTTON DRAW UNIT 321H ELEV. = 3431.4' LAT. = 32.1390159°N (NAD83) LONG. = 103.7097827°W NMSP EAST (FT) N = 414868.34 E = 734340.21		SE CORNER SEC. 7 LAT. = 32.1375763°N LONG. = 103.7058305°W NMSP EAST (FT) N = 414351.72 E = 735566.57	
SW CORNER SEC. 7 LAT. = 32.1375735°N LONG. = 103.7230053°W NMSP EAST (FT) N = 414320.16 E = 730250.42		SURFACE LOCATION	
S89°39'35"W 2658.70 FT		S89°39'35"W 2658.70 FT	

17 OPERATOR CERTIFICATION
I hereby certify that the information contained herein is true and complete to the best of my knowledge and belief, and that this organization either owns a working interest or undivided mineral interest in the land including the proposed bottom hole location or has a right to drill this well at this location pursuant to a contract with an owner of such a mineral or working interest, or to a voluntary pooling agreement or a compulsory pooling order heretofore entered by the division.

Linda Good 4/29/2016
Signature Date

Linda Good
Printed Name

linda.good@dmv.com
E-mail Address

18 SURVEYOR CERTIFICATION
I hereby certify that the well location shown on this plat was plotted from field notes of actual surveys made by me or under my supervision, and that the same is true and correct to the best of my belief.

APRIL 26, 2016
Date of Survey

FILMON F. JARAMILLO
Signature and Seal of Professional Surveyor

Certificate Number **FILMON F. JARAMILLO, PLS 12797**
SURVEY NO. 4294A

SITE MAP

DIRECTIONS TO LOCATION

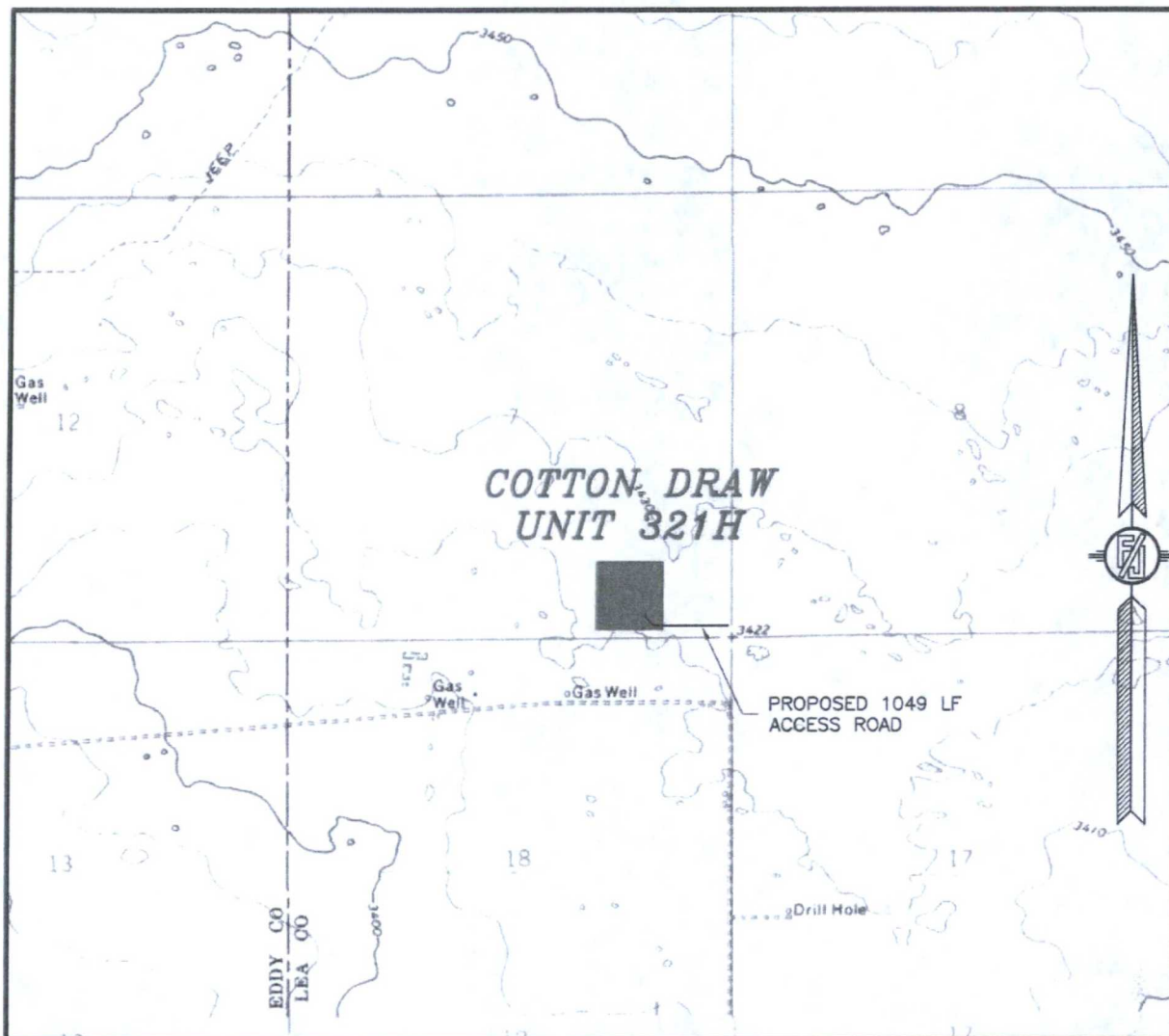
DEVON ENERGY PRODUCTION COMPANY, L.P.
COTTON DRAW UNIT 321H
LOCATED 524 FT. FROM THE SOUTH LINE
AND 1225 FT. FROM THE EAST LINE OF
SECTION 7, TOWNSHIP 25 SOUTH,
RANGE 32 EAST, N.M.P.M.
LEA COUNTY, STATE OF NEW MEXICO

SURVEY NO. 4294A

MADRON SURVEYING, INC. 301 SOUTH CANAL CARLSBAD, NEW MEXICO
(575) 234-3341

301 SOUTH CANA
(575) 234-3341

SECTION 7, TOWNSHIP 25 SOUTH, RANGE 32 EAST, N.M.P.M.
LEA COUNTY, STATE OF NEW MEXICO
LOCATION VERIFICATION MAP



USGS QUAD MAP:
PADUCA BREAKS WEST
PADUCA BREAKS NW

NOT TO SCALE

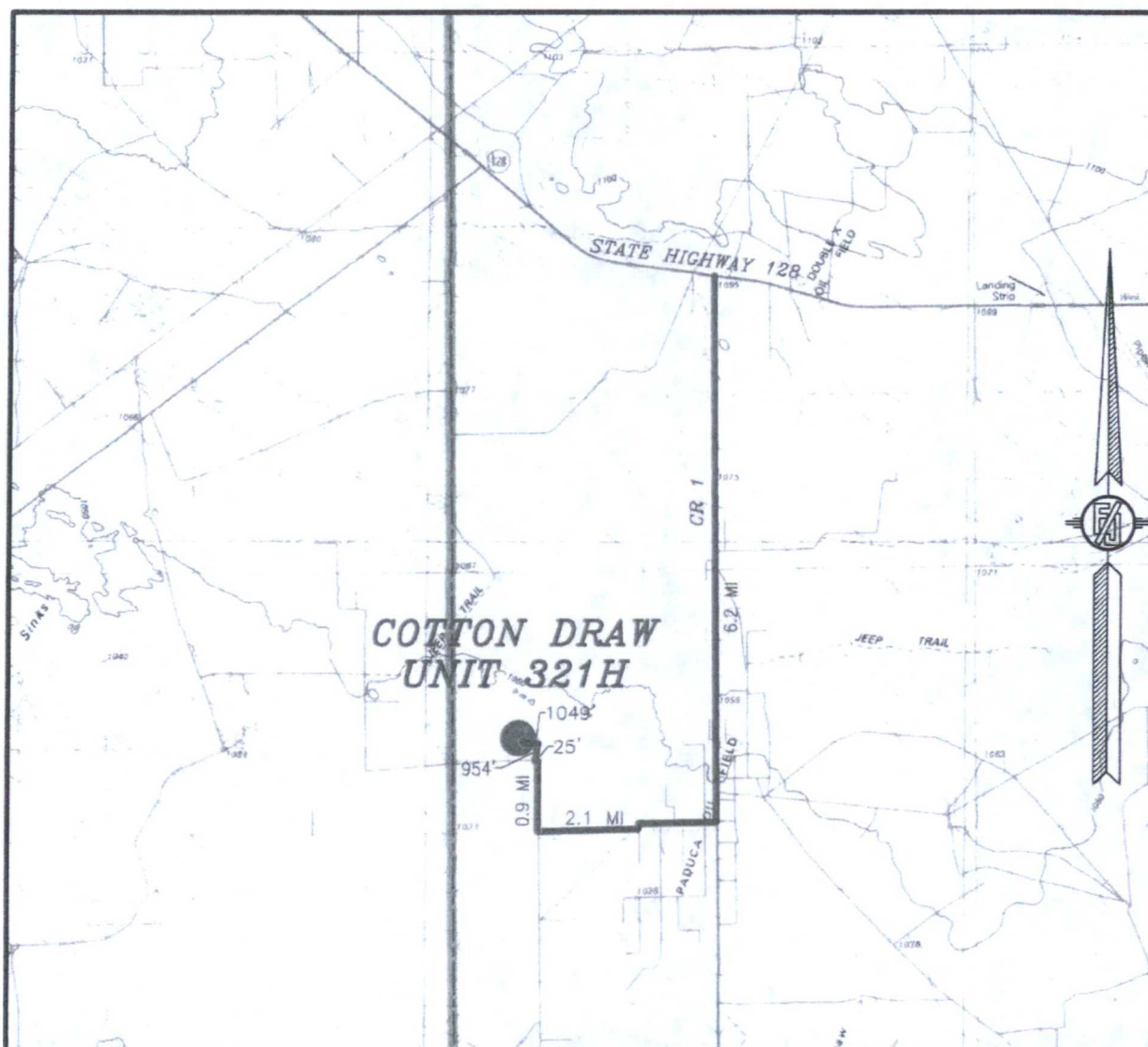
DEVON ENERGY PRODUCTION COMPANY, L.P.
COTTON DRAW UNIT 321H
LOCATED 524 FT. FROM THE SOUTH LINE
AND 1225 FT. FROM THE EAST LINE OF
SECTION 7, TOWNSHIP 25 SOUTH,
RANGE 32 EAST, N.M.P.M.
LEA COUNTY, STATE OF NEW MEXICO

APRIL 26, 2016

SURVEY NO. 4294A

MADRON SURVEYING, INC. 301 SOUTH CANAL (575) 234-3341 CARLSBAD, NEW MEXICO

SECTION 7, TOWNSHIP 25 SOUTH, RANGE 32 EAST, N.M.P.M.
LEA COUNTY, STATE OF NEW MEXICO
VICINITY MAP



DISTANCES IN MILES

NOT TO SCALE

DEVON ENERGY PRODUCTION COMPANY, L.P.
COTTON DRAW UNIT 321H

LOCATED 524 FT. FROM THE SOUTH LINE
AND 1225 FT. FROM THE EAST LINE OF
SECTION 7, TOWNSHIP 25 SOUTH,
RANGE 32 EAST, N.M.P.M.
LEA COUNTY, STATE OF NEW MEXICO

DIRECTIONS TO LOCATION

FROM THE INTERSECTION OF STATE HIGHWAY 128 & CR 1 (ORLA HIGHWAY) GO SOUTH ON CR 1 APPROX. 6.2 MILES TO MONSANTO ROAD ON RIGHT (WEST). TURN WEST ON MONSANTO ROAD GO APPROX. 2.1 MILES ROAD TURNS RIGHT (NORTH). GO NORTH APPROX. 0.9 MILE ROAD TURNS LEFT (WEST). GO WEST APPROX. 25'. TURN RIGHT (NORTH) GO NORTH APPROX. 954' TO A PROPOSED ROAD LATH ON LEFT (WEST). FOLLOW PROPOSED ROAD LATHS WEST APPROX. 887', THEN NORTHWEST 132', THEN 30' NORTH (TOTAL OF 1049') TO THE SOUTHEAST PAD CORNER FOR THIS LOCATION.

APRIL 26, 2016

SURVEY NO. 4294A

MADRON SURVEYING, INC. 301 SOUTH CANAL (575) 234-3341 CARLSBAD, NEW MEXICO

SECTION 7, TOWNSHIP 25 SOUTH, RANGE 32 EAST, N.M.P.M.
LEA COUNTY, STATE OF NEW MEXICO
AERIAL PHOTO



NOT TO SCALE
AERIAL PHOTO:
GOOGLE EARTH
FEBRUARY 2014

DEVON ENERGY PRODUCTION COMPANY, L.P.
COTTON DRAW UNIT 321H

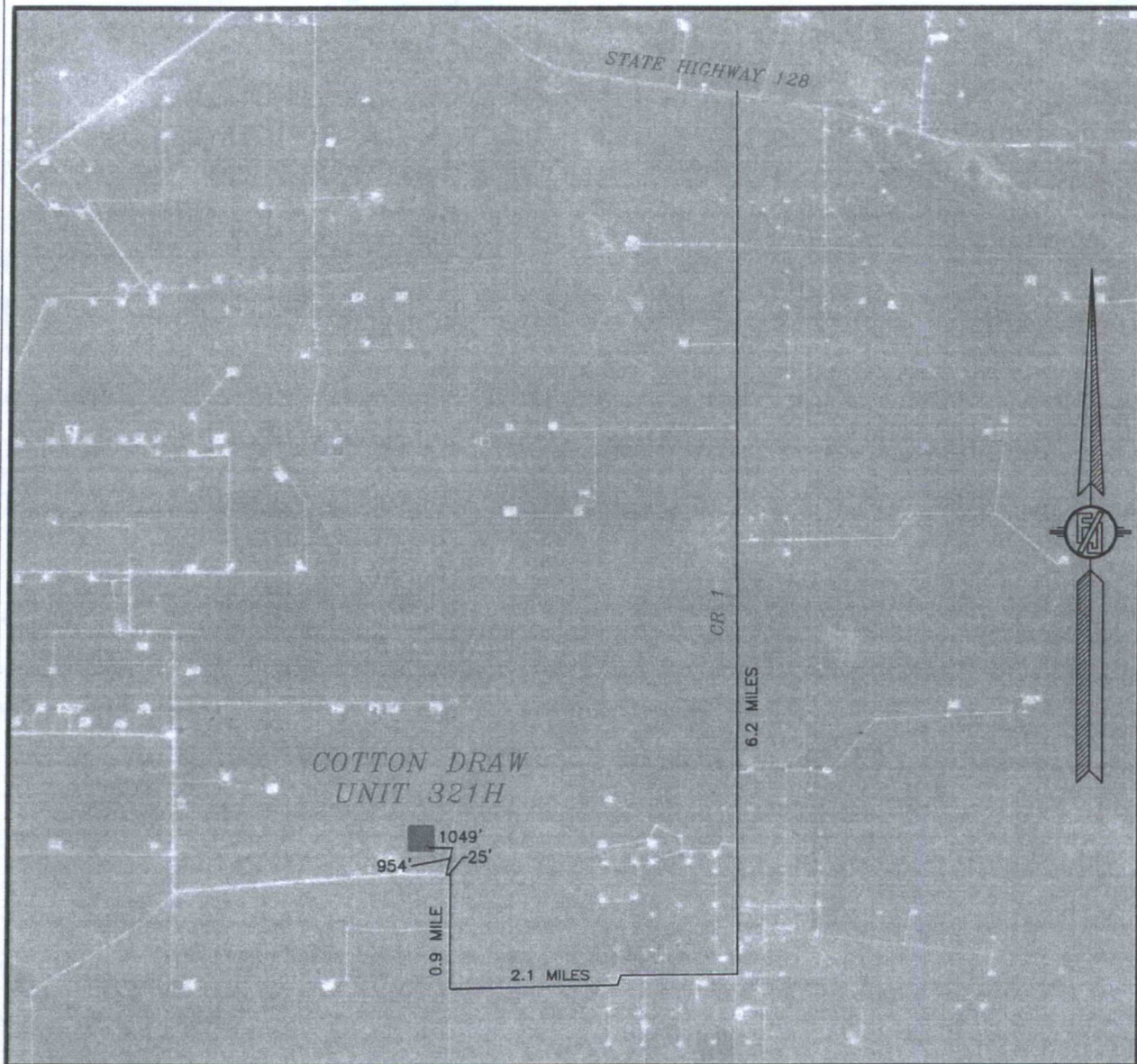
LOCATED 524 FT. FROM THE SOUTH LINE
AND 1225 FT. FROM THE EAST LINE OF
SECTION 7, TOWNSHIP 25 SOUTH,
RANGE 32 EAST, N.M.P.M.
LEA COUNTY, STATE OF NEW MEXICO

APRIL 26, 2016

SURVEY NO. 4294A

MADRON SURVEYING, INC. 301 SOUTH CANAL (575) 234-3341 CARLSBAD, NEW MEXICO

SECTION 7, TOWNSHIP 25 SOUTH, RANGE 32 EAST, N.M.P.M.
LEA COUNTY, STATE OF NEW MEXICO
ACCESS AERIAL ROUTE MAP



NOT TO SCALE
AERIAL PHOTO:
GOOGLE EARTH
FEBRUARY 2014

DEVON ENERGY PRODUCTION COMPANY, L.P.
COTTON DRAW UNIT 321H

LOCATED 524 FT. FROM THE SOUTH LINE
AND 1225 FT. FROM THE EAST LINE OF
SECTION 7, TOWNSHIP 25 SOUTH,
RANGE 32 EAST, N.M.P.M.
LEA COUNTY, STATE OF NEW MEXICO

APRIL 26, 2016

SURVEY NO. 4294A

MADRON SURVEYING, INC. 301 SOUTH CANAL (575) 234-3341 CARLSBAD, NEW MEXICO

Estimated distances to nearest wellbores:	
*From SHL: Cotton Draw Unit 252H	700 ft W
Trionyx 6 Fed 7H	585 ft NW
*From BHL: Trionyx 6 Fed 8H	410 ft NNW

Estimated distances to nearest wellbores:

*From SHL: Cotton Draw Unit 252H 700 ft W
Trionyx 6 Fed 7H 585 ft NW
*From BHL: Trionyx 6 Fed 8H 410 ft NNW

25S 32E

12









Cotton Draw Unit 321H

One Mile Radius Map



WELL SYMBOLS

	ABANDONED WATER WELL
	DRY AND ABANDONED WELL
	GAS PRODUCING WELL
	JUNKED AND ABANDONED
	OIL PRODUCING WELL
	PROPOSED

January 28, 2016

