

UNITED STATES
DEPARTMENT OF THE INTERIOR
BUREAU OF LAND MANAGEMENT

HOBBS OGD Hobbs

FORM APPROVED
OMB NO. 1004-0135
Expires: July 31, 2010

SUNDRY NOTICES AND REPORTS ON WELLS

Do not use this form for proposals to drill or to re-enter an abandoned well. Use form 3160-3 (APD) for such proposals.

5. Lease Serial No.
NMLC065863

6. If Indian, Allottee or Tribe Name

7. If Unit or CA/Agreement, Name and/or No.

SUBMIT IN TRIPLICATE - Other instructions on reverse side.

1. Type of Well

☒ Oil Well ☐ Gas Well ☐ Other8. Well Name and No.
ZIA AGI 22. Name of Operator
DCP MIDSTREAM LPContact: ALBERTO A GUTIERREZ
E-Mail: aag@geolex.com9. API Well No.
30-025-42207-00-X13a. Address
370 17TH STREET SUITE 2500
DENVER, CO 80208 54063b. Phone No. (include area code)
Ph: 505-842-800010. Field and Pool, or Exploratory
AGI

4. Location of Well (Footage, Sec., T., R., M., or Survey Description)

Sec 19 T19S R32E Lot 3 1900FSL 950FWL
32.644036 N Lat, 103.811145 W Lon

11. County or Parish, and State

LEA COUNTY, NM

12. CHECK APPROPRIATE BOX(ES) TO INDICATE NATURE OF NOTICE, REPORT, OR OTHER DATA

TYPE OF SUBMISSION	TYPE OF ACTION			
<input checked="" type="checkbox"/> Notice of Intent	<input type="checkbox"/> Acidize	<input type="checkbox"/> Deepen	<input type="checkbox"/> Production (Start/Resume)	<input type="checkbox"/> Water Shut-Off
<input type="checkbox"/> Subsequent Report	<input type="checkbox"/> Alter Casing	<input type="checkbox"/> Fracture Treat	<input type="checkbox"/> Reclamation	<input type="checkbox"/> Well Integrity
<input type="checkbox"/> Final Abandonment Notice	<input type="checkbox"/> Casing Repair	<input checked="" type="checkbox"/> New Construction	<input type="checkbox"/> Recomplete	<input type="checkbox"/> Other
	<input type="checkbox"/> Change Plans	<input type="checkbox"/> Plug and Abandon	<input type="checkbox"/> Temporarily Abandon	
	<input type="checkbox"/> Convert to Injection	<input type="checkbox"/> Plug Back	<input type="checkbox"/> Water Disposal	

13. Describe Proposed or Completed Operation (clearly state all pertinent details, including estimated starting date of any proposed work and approximate duration thereof. If the proposal is to deepen directionally or recompleat horizontally, give subsurface locations and measured and true vertical depths of all pertinent markers and zones. Attach the Bond under which the work will be performed or provide the Bond No. on file with BLM/BIA. Required subsequent reports shall be filed within 30 days following completion of the involved operations. If the operation results in a multiple completion or recompleat in a new interval, a Form 3160-4 shall be filed once testing has been completed. Final Abandonment Notices shall be filed only after all requirements, including reclamation, have been completed, and the operator has determined that the site is ready for final inspection.)

DCP Midstream LP requests a revision of the location of Zia AGI #2D from the original location of:

1900' FSL, 950' FWL, Sec. 19, T19S, R32E to:

1893' FSL, 950' FWL, Sec. 19, T19S, R32E

A signed survey plat (C-102) of the new location is attached.

OK Per BLM Ballad 10-19-16

14. I hereby certify that the foregoing is true and correct.

Electronic Submission #352874 verified by the BLM Well Information System

For DCP MIDSTREAM LP, sent to the Hobbs

Committed to AFMSS for processing by PRISCILLA PEREZ on 09/28/2016 (16PP1219SE)

Name (Printed/Typed) ALBERTO A GUTIERREZ

Title CONSULTANT TO DCP MIDSTREM, LP

Signature (Electronic Submission)

Date 09/28/2016

THIS SPACE FOR FEDERAL OR STATE OFFICE USE

Approved By

Title

for FIELD MANAGER

Date

Conditions of approval, if any, are attached. Approval of this notice does not warrant or certify that the applicant holds legal or equitable title to those rights in the subject lease which would entitle the applicant to conduct operations thereon.

Office

CARLSBAD FIELD OFFICE

Title 18 U.S.C. Section 1001 and Title 43 U.S.C. Section 1212, make it a crime for any person knowingly and willfully to make to any department or agency of the United States any false, fictitious or fraudulent statements or representations as to any matter within its jurisdiction.

** BLM REVISED ** BLM REVISED ** BLM REVISED ** BLM REVISED ** BLM REVISED **

DISTRICT I,
1625 N. French Dr., Hobbs, NM 88240
Phone (575) 393-6161 Fax: (575) 393-0720

DISTRICT II
811 S. First St., Artesia, NM 88210
Phone (505) 748-1263 Fax: (505) 748-9720

DISTRICT III
1000 Rio Brazos Rd., Aztec, NM 87410
Phone (505) 334-6178 Fax: (505) 334-6170

DISTRICT IV
1220 S. St. Francis Dr., Santa Fe, NM 87505
Phone (505) 478-3460 Fax: (505) 478-3462

State of New Mexico
Energy, Minerals and Natural Resources Department

Form C-102
Revised August 12, 2011

Submit one copy to appropriate
District Office

OIL CONSERVATION DIVISION

1220 South St. Francis Dr.
Santa Fe, New Mexico 87505

HOBBS OGD
OCT 27 2016
RECEIVED

WELL LOCATION AND ACREAGE DEDICATION PLAT

☐ AMENDED REPORT

API Number	Pool Code	Pool Name
Property Code	Property Name ZIA AGI	Well Number 2
OGRID No. 025575	Operator Name DCP MIDSTREAM	Elevation 3548'

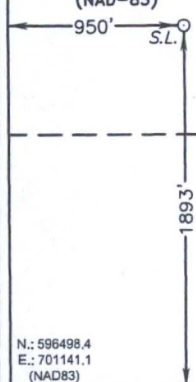

Surface Location

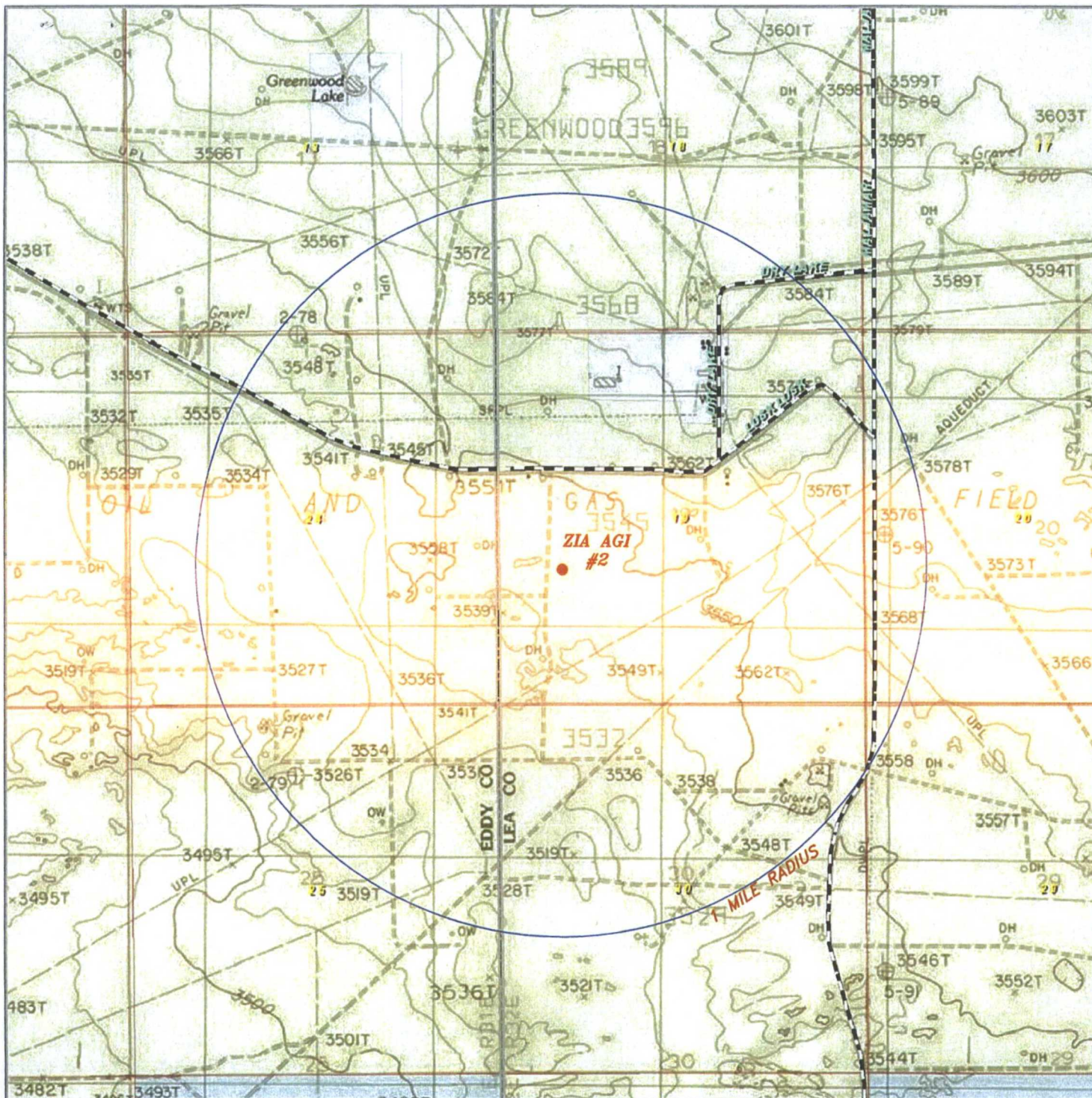
UL or lot No.	Section	Township	Range	Lot Idn	Feet from the	SOUTH/South line	Feet from the	East/West line	County
L	19	19 S	32 E		1893	SOUTH	950	WEST	LEA

Bottom Hole Location If Different From Surface

UL or lot No.	Section	Township	Range	Lot Idn	Feet from the	SOUTH/South line	Feet from the	East/West line	County
Dedicated Acres		Joint or Infill		Consolidation Code		Order No.			

NO ALLOWABLE WILL BE ASSIGNED TO THIS COMPLETION UNTIL ALL INTERESTS HAVE BEEN CONSOLIDATED
OR A NON-STANDARD UNIT HAS BEEN APPROVED BY THE DIVISION

N.: 601778.8 E.: 701104.3 (NAD83)				N.: 601787.0 E.: 706416.7 (NAD83)	OPERATOR CERTIFICATION <i>I hereby certify that the information contained herein is true and complete to the best of my knowledge and belief, and that this organization either owns a working interest or unleased mineral interest in the land including the proposed bottom hole location or has a right to drill this well at this location pursuant to a contract with an owner of such a mineral or working interest, or to a voluntary pooling agreement or a compulsory pooling order heretofore entered by the division.</i> Signature _____ Date _____ Printed Name _____ Email Address _____
N.: 599138.3 E.: 701122.8 (NAD83)				N.: 599147.8 E.: 706435.3 (NAD83)	
SURFACE LOCATION Lat - N 32.643951 Long - W 103.811116 NMSPCE - N 598394.0 E 702078.3 (NAD-83) 					
N.: 596498.4 E.: 701141.1 (NAD83)			N.: 596504.5 E.: 703811.2 (NAD83)	N.: 596507.2 E.: 706453.4 (NAD83)	
					SURVEYOR CERTIFICATION <i>I hereby certify that the well location shown on this plat was plotted from field notes of actual surveys made by me or under my supervision, and that the same is true and correct to the best of my belief.</i> SEPTEMBER 26 2016 Date Surveyed _____ Signature & Seal of Professional Surveyor _____  Certificate No. 7977 BASIN SURVEYS 0' 500' 1000' 1500' 2000' SCALE: 1" = 2000' WO Num.: 32487



ZIA AGI #2

Located 1893' FSL and 950' FWL
 Section 19 Township 19 South, Range 32 East,
 N.M.P.M., Lea County, New Mexico.

basin
surveys
 focused on excellence
 in the oilfield

P.O. Box 1786
 1120 N. West County Rd.
 Hobbs, New Mexico 88241
 (575) 393-7316 - Office
 (575) 392-2206 - Fax
 basinsurveys.com

0' 1000' 2000' 3000' 1500'
 SCALE: 1" = 2000'


W.O. Number: JG 32487

Survey Date:

YELLOW TINT - USA LAND
 BLUE TINT - STATE LAND
 NATURAL COLOR - FEE LAND



DCP
 MIDSTREAM



ZIA AGI #2

Located 1893' FSL and 950' FWL
 Section 19 Township 19 South, Range 32 East,
 N.M.P.M., Lea County, New Mexico.



P.O. Box 1786
 1120 N. West County Rd.
 Hobbs, New Mexico 88241
 (575) 393-7316 - Office
 (575) 392-2206 - Fax
basinsurveys.com

0' 1000' 2000' 3000' 1500'
 SCALE: 1" = 2000'

W.O. Number: JG 32487

Survey Date:

YELLOW TINT - USA LAND
 BLUE TINT - STATE LAND
 NATURAL COLOR - FEE LAND



DCP
 MIDSTREAM