

Submit 1 Copy To Appropriate District
Office
District I - (575) 393-6161
1625 N. French Dr., Hobbs, NM 88240
District II - (575) 748-1283
811 S. First St., Artesia, NM 88210
District III - (505) 334-6178
1000 Rio Brazos Rd., Aztec, NM 87410
District IV - (505) 476-3460
1220 S. St. Francis Dr., Santa Fe, NM
87505

State of New Mexico
Energy, Minerals and Natural Resources

Form C-103
Revised July 18, 2013

OIL CONSERVATION DIVISION
1220 South St. Francis Dr.
Santa Fe, NM 87505

WELL API NO. 30-025-41645
5. Indicate Type of Lease STATE <input checked="" type="checkbox"/> FEE <input type="checkbox"/>
6. State Oil & Gas Lease No. VO-7302
7. Lease Name or Unit Agreement Name Caravan BWM State
8. Well Number #2H
9. OGRID Number 25575
10. Pool name or Wildcat Triste Draw, Bone Spring, East

SUNDRY NOTICES AND REPORTS ON WELLS (DO NOT USE THIS FORM FOR PROPOSALS TO DRILL OR TO DEEPEN OR PLUG BACK TO A DIFFERENT RESERVOIR. USE "APPLICATION FOR PERMIT" (FORM C-101) FOR SUCH PROPOSALS.)	
1. Type of Well: Oil Well <input checked="" type="checkbox"/> Gas Well <input type="checkbox"/> Other <input type="checkbox"/>	
2. Name of Operator EOG Y Resources, Inc.	
3. Address of Operator 104 S 4th St, Artesia, NM 88210	
4. Well Location Unit Letter D : 10 feet from the North line and 600 feet from the West line Section 32 Township 24S Range 33E NMPM County Lea	
11. Elevation (Show whether DR, RKB, RT, GR, etc.) 3515	

12. Check Appropriate Box to Indicate Nature of Notice, Report or Other Data

NOTICE OF INTENTION TO:		SUBSEQUENT REPORT OF:	
PERFORM REMEDIAL WORK <input type="checkbox"/>	PLUG AND ABANDON <input type="checkbox"/>	REMEDIAL WORK <input type="checkbox"/>	ALTERING CASING <input type="checkbox"/>
TEMPORARILY ABANDON <input type="checkbox"/>	CHANGE PLANS <input type="checkbox"/>	COMMENCE DRILLING OPNS. <input type="checkbox"/>	P AND A <input type="checkbox"/>
PULL OR ALTER CASING <input type="checkbox"/>	MULTIPLE COMPL <input type="checkbox"/>	CASING/CEMENT JOB <input type="checkbox"/>	
DOWNHOLE COMMINGLE <input type="checkbox"/>			
CLOSED-LOOP SYSTEM <input type="checkbox"/>			
OTHER: <input type="checkbox"/>		OTHER: <input checked="" type="checkbox"/>	

13. Describe proposed or completed operations. (Clearly state all pertinent details, and give pertinent dates, including estimated date of starting any proposed work). SEE RULE 19.15.7.14 NMAC. For Multiple Completions: Attach wellbore diagram of proposed completion or recompletion.

EOG Y Resources, Inc. Wishes to extend the APD for 1 year to February 4th 2018

Denied

LAST EXTENSION
APPROVED ON 11/21/17
MUST SUBMIT NEW APD
PAUL. KAUTZ @ STATE.NM.US
575-748-993-6161
EXT. 104

Spud Date:

Rig Release Date:

I hereby certify that the information above is true and complete to the best of my knowledge and belief.

SIGNATURE Chris Gurule TITLE Tech Land DATE 1/10/2017

Type or print name Christopher Gurule E-mail address: Christopher.Gurule@gmail.com PHONE: 575-748-4224

For State Use Only

APPROVED BY: _____ TITLE _____ DATE _____
Conditions of Approval (if any): _____

DISTRICT I
1825 N. French Dr., Hobbs, NM 88240
Phone (505) 393-6161 Fax: (505) 393-0720

DISTRICT II
811 S. First St., Artesia, NM 88210
Phone (505) 748-1283 Fax: (505) 748-9720

DISTRICT III
1000 Rio Brazos Rd., Aztec, NM 87410
Phone (505) 334-6178 Fax: (505) 334-6170

DISTRICT IV
1220 S. St. Francis Dr., Santa Fe, NM 87505
Phone (505) 478-3460 Fax: (505) 478-3462

State of New Mexico
Energy, Minerals and Natural Resources Department

HOBBS OCD Form C-102
Revised August 1, 2011

Submit one copy to appropriate
District Office

OIL CONSERVATION DIVISION

1220 South St. Francis Dr.
Santa Fe, New Mexico 87505

RECEIVED

WELL LOCATION AND ACREAGE DEDICATION PLAT

☐ AMENDED REPORT

API Number 30-025-41645	Pool Code 37947	Pool Name Triste Draw; Bone Spring, East
Property Code 37947	Property Name CARAVAN STATE UNIT	Well Number 2H
OGRID No. 025575	Operator Name YATES PETROLEUM CORPORATION	Elevation 3515

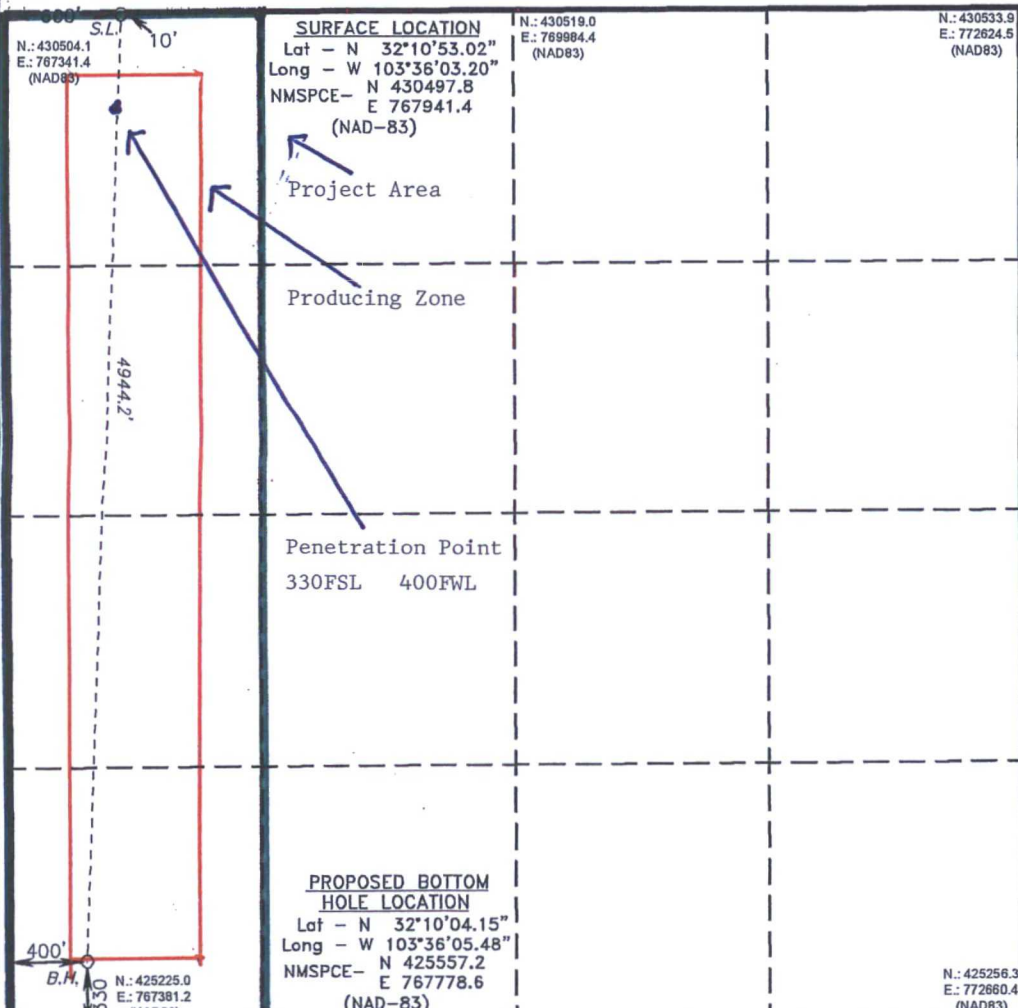
Surface Location


UL or lot No.	Section	Township	Range	Lot Idn	Feet from the	SOUTH/South line	Feet from the	East/EAST line	County
D	32	24 S	33 E		10	NORTH	600	WEST	LEA


Bottom Hole Location If Different From Surface

UL or lot No.	Section	Township	Range	Lot Idn	Feet from the	SOUTH/South line	Feet from the	East/EAST line	County
M	32	24 S	33 E		330	SOUTH	400	WEST	LEA
Dedicated Acres 160	Joint or Infill	Consolidation Code	Order No.						

NO ALLOWABLE WILL BE ASSIGNED TO THIS COMPLETION UNTIL ALL INTERESTS HAVE BEEN CONSOLIDATED
OR A NON-STANDARD UNIT HAS BEEN APPROVED BY THE DIVISION

	SURFACE LOCATION Lat - N 32°10'53.02" Long - W 103°36'03.20" NMSPC- N 430497.8 E 767941.4 (NAD-83)	N.: 430519.0 E.: 769984.4 (NAD83)	N.: 430533.9 E.: 772624.5 (NAD83)
	PROPOSED BOTTOM HOLE LOCATION Lat - N 32°10'04.15" Long - W 103°36'05.48" NMSPC- N 425557.2 E 767778.6 (NAD-83)	N.: 425256.3 E.: 772680.4 (NAD83)	

OPERATOR CERTIFICATION
I hereby certify that the information contained herein is true and complete to the best of my knowledge and belief, and that this organization either owns a working interest or unleased mineral interest in the land including the proposed bottom hole location or has a right to drill this well at this location pursuant to a contract with an owner of such a mineral or working interest, or to a voluntary pooling agreement or a compulsory pooling order heretofore entered by the division.
 2/4/14
Signature _____ Date _____
Bill McCrory Jr.
Printed Name _____
bmccrory@yatespetroleum.com
Email Address _____

SURVEYOR CERTIFICATION
I hereby certify that the well location shown on this plat was plotted from field notes of actual surveys made by me or under my supervision, and that the same is true and correct to the best of my belief.
NOVEMBER 09 2013
Date Surveyed _____
Signature & Seal of Professional Surveyor

Certificate No. Gary L. Jones 7977
BASIC SURVEY
0' 500' 1000' 60000' 2000'
SCALE: 1" = 1000'
WO Num.: 29661