

UNITED STATES
DEPARTMENT OF THE INTERIOR
BUREAU OF LAND MANAGEMENT

OCD Hobbs

FORM APPROVED
OMB NO. 1004-0137
Expires: January 31, 2018HOBBS OCD
JAN 23 2017
RECEIVED**SUNDRY NOTICES AND REPORTS ON WELLS**
*Do not use this form for proposals to drill or to re-enter an abandoned well. Use form 3160-3 (APD) for such proposals.***SUBMIT IN TRIPLICATE - Other instructions on page 2**

1. Type of Well <input checked="" type="checkbox"/> Oil Well <input type="checkbox"/> Gas Well <input type="checkbox"/> Other		5. Lease Serial No. NMNM121490
2. Name of Operator EOG RESOURCES, INC. / Contact: STAN WAGNER E-Mail: stan_wagner@eogresources.com		6. If Indian, Allottee or Tribe Name
3a. Address P.O. BOX 2267 MIDLAND, TX 79702	3b. Phone No. (include area code) Ph: 432-686-3689	7. If Unit or CA/Agreement, Name and/or No.
4. Location of Well (Footage, Sec., T., R., M., or Survey Description) Sec 27 T26S R33E NESE 2200FSL 220FEL ✓		8. Well Name and No. BARLOW 27 FED COM 701H ✓
		9. API Well No. 30-025-43017 + 30-025-42955
		10. Field and Pool or Exploratory Area WC-025 S263327G UPPER WC
		11. County or Parish, State LEA COUNTY, NM

12. CHECK THE APPROPRIATE BOX(ES) TO INDICATE NATURE OF NOTICE, REPORT, OR OTHER DATA

TYPE OF SUBMISSION	TYPE OF ACTION			
<input checked="" type="checkbox"/> Notice of Intent	<input type="checkbox"/> Acidize	<input type="checkbox"/> Deepen	<input type="checkbox"/> Production (Start/Resume)	<input type="checkbox"/> Water Shut-Off
<input type="checkbox"/> Subsequent Report	<input type="checkbox"/> Alter Casing	<input type="checkbox"/> Hydraulic Fracturing	<input type="checkbox"/> Reclamation	<input type="checkbox"/> Well Integrity
<input type="checkbox"/> Final Abandonment Notice	<input type="checkbox"/> Casing Repair	<input type="checkbox"/> New Construction	<input type="checkbox"/> Recomplete	<input checked="" type="checkbox"/> Other
	<input type="checkbox"/> Change Plans	<input type="checkbox"/> Plug and Abandon	<input type="checkbox"/> Temporarily Abandon	Change to Original A
	<input type="checkbox"/> Convert to Injection	<input type="checkbox"/> Plug Back	<input type="checkbox"/> Water Disposal	PD

13. Describe Proposed or Completed Operation: Clearly state all pertinent details, including estimated starting date of any proposed work and approximate duration thereof. If the proposal is to deepen directionally or recompleat horizontally, give subsurface locations and measured and true vertical depths of all pertinent markers and zones. Attach the Bond under which the work will be performed or provide the Bond No. on file with BLM/BIA. Required subsequent reports must be filed within 30 days following completion of the involved operations. If the operation results in a multiple completion or recompleat in a new interval, a Form 3160-4 must be filed once testing has been completed. Final Abandonment Notices must be filed only after all requirements, including reclamation, have been completed and the operator has determined that the site is ready for final inspection.



EOG Resources requests an amendment to our approved APD for this well and the approved APD for the Barlow 27 Fed Com 702H to reflect the following changes:

Pad size needs to be 390 x 450. 250 on the north and 140 on the south.
CTB will now be off pad instead of on the well pad. Flowline plat attached from well to CTB.
We will need a temporary 24 foot road only for the drilling and completion of the dual wells. Once well is completed road will be reclaimed.

Attached are specific details related to these changes.

14. I hereby certify that the foregoing is true and correct. Electronic Submission #361754 verified by the BLM Well Information System For EOG RESOURCES, INC., sent to the Hobbs Committed to AFMSS for processing by DEBORAH MCKINNEY on 01/17/2017 ()	
Name (Printed/Typed) STAN WAGNER	Title REGULATORY ANALYST
Signature (Electronic Submission)	Date 12/21/2016

THIS SPACE FOR FEDERAL OR STATE OFFICE USE

Approved By 	Title  FIELD MANAGER	Date 1/29/17
Conditions of approval, if any, are attached. Approval of this notice does not warrant or certify that the applicant holds legal or equitable title to those rights in the subject lease which would entitle the applicant to conduct operations thereon.		Office CARLSBAD FIELD OFFICE

Title 18 U.S.C. Section 1001 and Title 43 U.S.C. Section 1212, make it a crime for any person knowingly and willfully to make to any department or agency of the United States any false, fictitious or fraudulent statements or representations as to any matter within its jurisdiction.

(Instructions on page 2)

**** OPERATOR-SUBMITTED ** OPERATOR-SUBMITTED ** OPERATOR-SUBMITTED ****

UNITED STATES
DEPARTMENT OF THE INTERIOR
BUREAU OF LAND MANAGEMENTFORM APPROVED
OMB NO. 1004-0135
Expires: July 31, 2010**SUNDRY NOTICES AND REPORTS ON WELLS**
*Do not use this form for proposals to drill or to re-enter an abandoned well. Use form 3160-3 (APD) for such proposals.*5. Lease Serial No.
NMNM02965A

6. If Indian, Allottee or Tribe Name

7. If Unit or CA/Agreement, Name and/or No.

SUBMIT IN TRIPLICATE - Other instructions on reverse side.

1. Type of Well

☒ Oil Well ☐ Gas Well ☐ Other

8. Well Name and No.

BARLOW 27 FED COM 701H

2. Name of Operator

EOG RESOURCES INCORPORATED

Contact: STAN WAGNER

E-Mail: stan_wagner@eogresources.com

9. API Well No.

30-025-43017-00-X1

3a. Address

MIDLAND, TX 79702

3b. Phone No. (include area code)

Ph: 432-686-3689

10. Field and Pool, or Exploratory

WC-025 G09 S263327G

4. Location of Well (Footage, Sec., T., R., M., or Survey Description)

Sec 27 T26S R33E NESE 2200FSL 220FEL

11. County or Parish, and State

LEA COUNTY, NM

12. CHECK APPROPRIATE BOX(ES) TO INDICATE NATURE OF NOTICE, REPORT, OR OTHER DATA

TYPE OF SUBMISSION

TYPE OF ACTION

☒ Notice of Intent☐ Subsequent Report☐ Final Abandonment Notice☐ Acidize☐ Alter Casing☐ Casing Repair☐ Change Plans☐ Convert to Injection☐ Deepen☐ Fracture Treat☐ New Construction☐ Plug and Abandon☐ Plug Back☐ Production (Start/Resume)☐ Reclamation☐ Recomplete☐ Temporarily Abandon☐ Water Disposal☐ Water Shut-Off☐ Well Integrity☒ Other
Change to Original A
PD

13. Describe Proposed or Completed Operation (clearly state all pertinent details, including estimated starting date of any proposed work and approximate duration thereof. If the proposal is to deepen directionally or recompleat horizontally, give subsurface locations and measured and true vertical depths of all pertinent markers and zones. Attach the Bond under which the work will be performed or provide the Bond No. on file with BLM/BIA. Required subsequent reports shall be filed within 30 days following completion of the involved operations. If the operation results in a multiple completion or recompleat in a new interval, a Form 3160-4 shall be filed once testing has been completed. Final Abandonment Notices shall be filed only after all requirements, including reclamation, have been completed, and the operator has determined that the site is ready for final inspection.)

EOG Resources requests an amendment to the approved APD for this well to reflect a change in the pad site to 450' X 390'. The 50' extension is requested to the south side of the pad to accommodate drilling and completion operations and will be reclaimed at the conclusion of completion operations.

This sundry is for both the Barlow 27 Fed Com 701H and 702H.

14. I hereby certify that the foregoing is true and correct.

Electronic Submission #341507 verified by the BLM Well Information System
For EOG RESOURCES INCORPORATED, sent to the Hobbs
Committed to AFMSS for processing by PRISCILLA PEREZ on 06/14/2016 (16PP0767SE)

Name (Printed/Typed) STAN WAGNER

Title REGULATORY ANALYST

Signature (Electronic Submission)

Date 06/08/2016

THIS SPACE FOR FEDERAL OR STATE OFFICE USE

Approved By

Title

Date

Conditions of approval, if any, are attached. Approval of this notice does not warrant or certify that the applicant holds legal or equitable title to those rights in the subject lease which would entitle the applicant to conduct operations thereon.

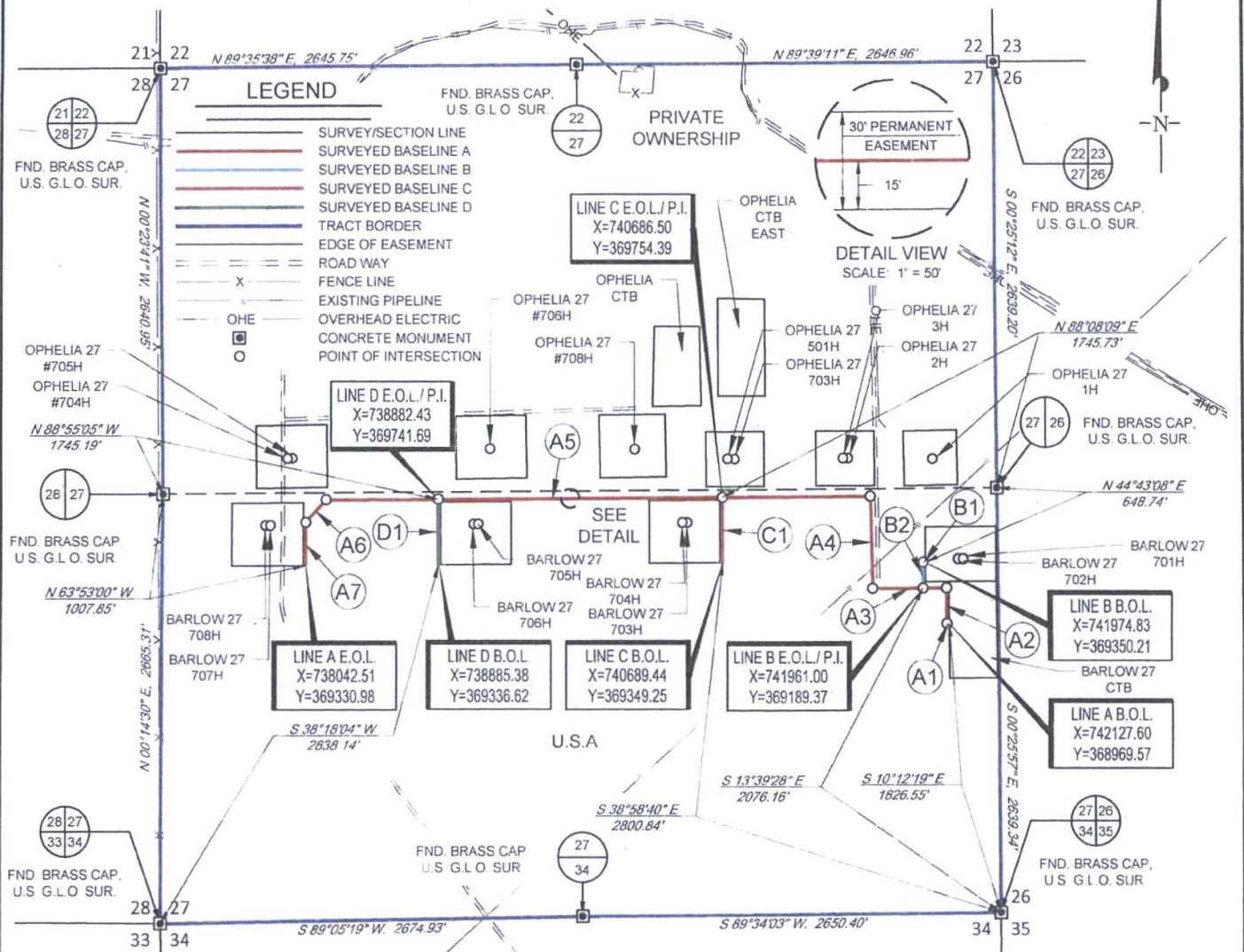
Office

Title 18 U.S.C. Section 1001 and Title 43 U.S.C. Section 1212, make it a crime for any person knowingly and willfully to make to any department or agency of the United States any false, fictitious or fraudulent statements or representations as to any matter within its jurisdiction.

**** BLM REVISED ** BLM REVISED ** BLM REVISED ** BLM REVISED ** BLM REVISED ****

SCALE: 1" = 1000'
0' 500' 1000'

SECTION 27, TOWNSHIP 26-S, RANGE 33-E, N.M.P.M.
LEA COUNTY, NEW MEXICO



BARLOW 27 FED COM CTB
FLOWLINE

LINE	BEARING	DISTANCE
A1	S 89°34'59" W	15.00'
A2	N 00°25'01" W	221.00'
A3	S 89°34'59" W	471.07'
A4	N 01°17'11" W	573.90'
A5	S 89°36'05" W	3459.33'
A6	S 42°24'57" W	188.65'
A7	S 00°25'01" E	266.47'

LINE	BEARING	DISTANCE
B1	S 89°31'15" W	15.00'
B2	S 00°25'01" E	160.72'

BARLOW 27 FED COM CTB
FLOWLINE

Being a proposed flow line easement being 30 feet in width, 15 feet left, and 15 feet right of the above platted baseline total line footage containing 6181.37 feet or 374.63 rods, containing 4.26 acres more or less.

LINE	BEARING	DISTANCE
C1	N 00°25'01" W	405.15'

LINE	BEARING	DISTANCE
D1	N 00°25'01" W	405.08'



TOPOGRAPHIC
LOYALTY INNOVATION LEGACY

1400 EVERMAN PARKWAY, Ste. 197 • FT. WORTH, TEXAS 76140
TELEPHONE: (817) 744-7512 • FAX (817) 744-7548
2903 NORTH BIG SPRING • MIDLAND, TEXAS 79705
TELEPHONE: (432) 682-1653 OR (800) 767-1653 • FAX (432) 682-1743
WWW.TOPOGRAPHIC.COM



Michael Blake Brown, P.S. No. 18329

AUGUST 25, 2016

BARLOW 27 FED COM CTB
FLOWLINE

REVISION:

INT DATE

DATE: 08/25/16

FILE:EP_BARLOW27FEDCOM_CT_B_FLOWLINE

DRAWN BY: GJU

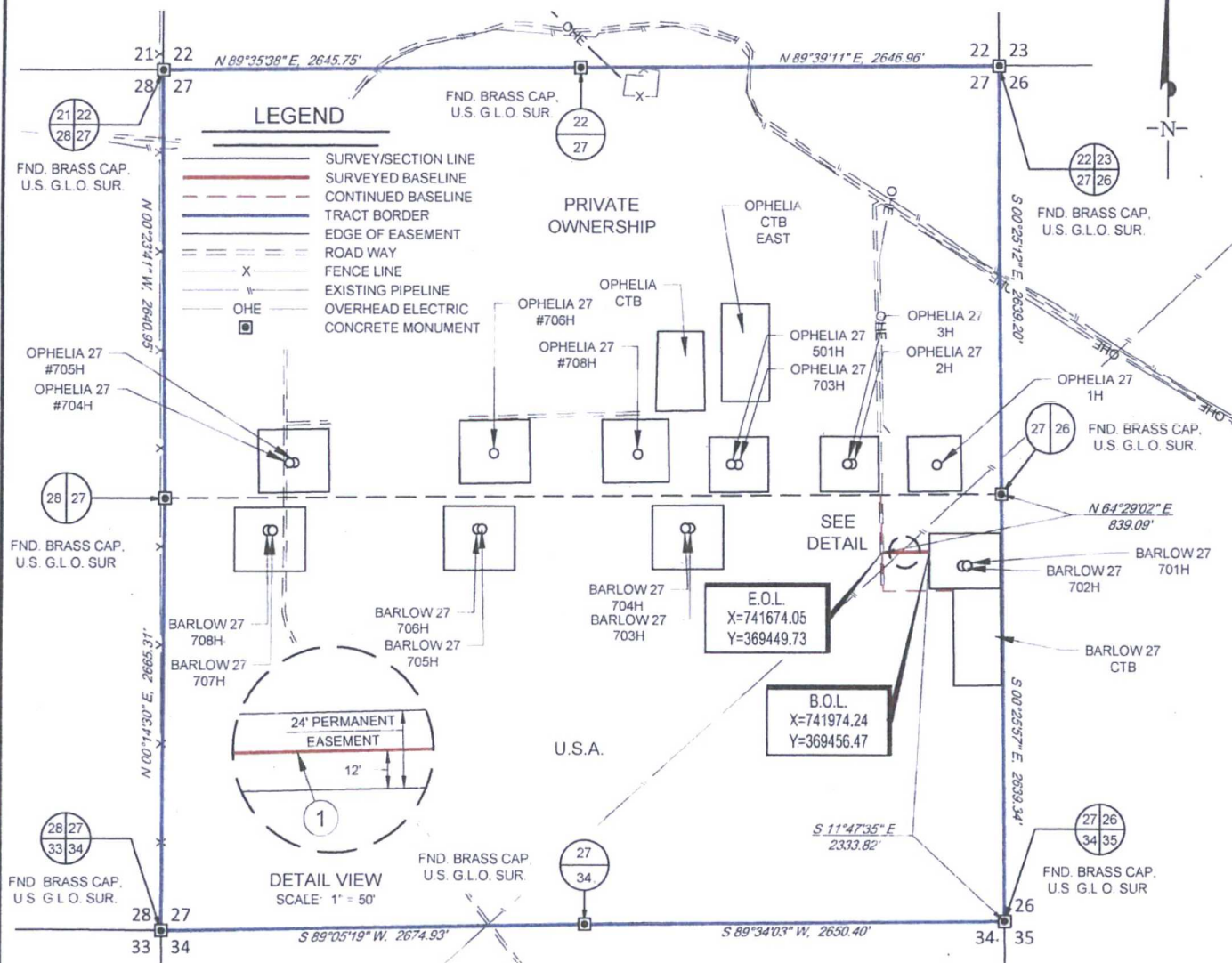
SHEET: 1 OF 1

NOTES:

- ORIGINAL DOCUMENT SIZE: 8.5" X 11"
- ALL BEARINGS, DISTANCES, AND COORDINATE VALUES CONTAINED HEREIN ARE GRID BASED UPON THE NEW MEXICO STATE PLANE COORDINATE SYSTEM, EAST ZONE, U.S. SURVEY FEET, NORTH AMERICAN DATUM 1927.
- CERTIFICATION IS MADE ONLY TO THE LOCATION OF THIS EASEMENT, IN RELATION TO THE EVIDENCE FOUND DURING A FIELD SURVEY, MADE ON THE GROUND, UNDER MY SUPERVISION, AND USING DOCUMENTATION PROVIDED BY EOG RESOURCES, INC. ONLY UTILITIES/EASEMENTS THAT WERE VISIBLE ON THE DATE OF THIS SURVEY, WITHIN/ADJOINING THIS EASEMENT, HAVE BEEN LOCATED AS SHOWN HEREON OF WHICH I HAVE KNOWLEDGE. THIS CERTIFICATION IS LIMITED TO THOSE PERSONS OR ENTITIES SHOWN ON THE FACE OF THIS PLAT AND IS NON TRANSFERABLE. AND MADE FOR THIS TRANSACTION ONLY.
- B.O.L. = BEGINNING OF LINE
- E.O.L. = END OF LINE
- P.I. = POINT OF INTERSECTION

SCALE: 1" = 1000'
0' 500' 1000'

SECTION 27, TOWNSHIP 26-S, RANGE 33-E, N.M.P.M.
LEA COUNTY, NEW MEXICO



BARLOW 27 FED COM 701H-702H
TEMPORARY ACCESS ROAD EASEMENT

LINE	BEARING	DISTANCE
1	S 88°42'49" W	300.27

BARLOW 27 FED COM 701H-702H
TEMPORARY ACCESS ROAD EASEMENT

Being a proposed temporary access road easement being 24 feet in width, 12 feet left, and 12 feet right of the above platted baseline total line footage containing 300.27 feet or 18.20 rods, containing 0.17 acres more or less

"TEMPORARY ACCESS TO PAD FOR
DRILLING AND COMPLETIONS"



TOPOGRAPHIC
LOYALTY INNOVATION LEGACY

1400 EVERMAN PARKWAY Ste. 197 • FT. WORTH, TEXAS 76140
TELEPHONE (817) 744-7512 • FAX (817) 744-7548
2903 NORTH BIG SPRING • MIDLAND, TEXAS 79705
TELEPHONE (432) 682-1853 OR (800) 767-1653 • FAX (432) 682-1743
WWW.TOPOGRAPHIC.COM



EOG resources, Inc.

Michael Blake Brown, P.S. No. 18329
AUGUST 25, 2016

BARLOW 27 FED COM 701H-702H TEMPORARY ACCESS ROAD EASEMENT	REVISION:	
	INT	DATE
DATE: 08/25/16		
FILE: EP_BARLOW27FEDCOM_701H_702H_TEMP_ROAD		
DRAWN BY: GJU		
SHEET: 1 OF 1		

NOTES:

1. ORIGINAL DOCUMENT SIZE: 8.5" X 11"
2. ALL BEARINGS, DISTANCES, AND COORDINATE VALUES CONTAINED HEREIN ARE GRID BASED UPON THE NEW MEXICO STATE PLANE COORDINATE SYSTEM, EAST ZONE, U.S. SURVEY FEET, NORTH AMERICAN DATUM 1927.
3. CERTIFICATION IS MADE ONLY TO THE LOCATION OF THIS EASEMENT, IN RELATION TO THE EVIDENCE FOUND DURING A FIELD SURVEY MADE ON THE GROUND, UNDER MY SUPERVISION, AND USING DOCUMENTATION PROVIDED BY EOG RESOURCES, INC. ONLY UTILITIES/EASEMENTS THAT WERE VISIBLE ON THE DATE OF THIS SURVEY, WITHIN/ADJOINING THIS EASEMENT, HAVE BEEN LOCATED AS SHOWN HEREON OF WHICH I HAVE KNOWLEDGE. THIS CERTIFICATION IS LIMITED TO THOSE PERSONS OR ENTITIES SHOWN ON THE FACE OF THIS PLAT AND IS NON-TRANSFERABLE, AND MADE FOR THIS TRANSACTION ONLY.
4. B.O.L. = BEGINNING OF LINE
5. E.O.L. = END OF LINE