



**Devon Energy Center  
333 West Sheridan Avenue  
Oklahoma City, Oklahoma 73102-5015**

# **Hydrogen Sulfide (H<sub>2</sub>S) Contingency Plan**

**For**

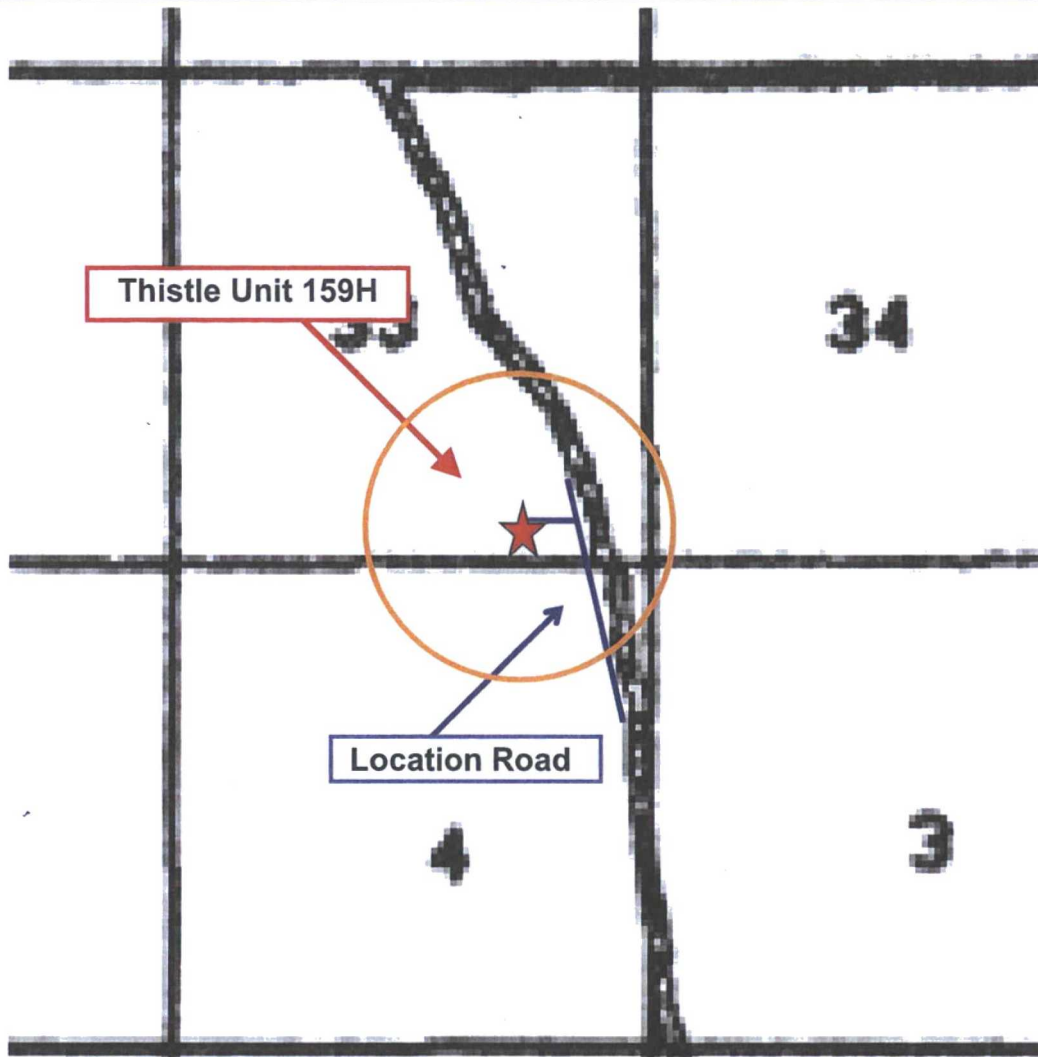
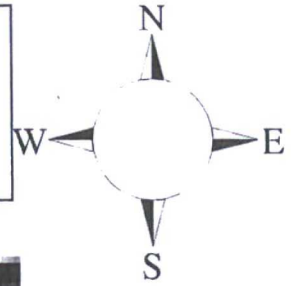
**Thistle Unit 159H**

**Sec-33 T-23S R-33E  
150' FSL & 1839 FEL  
LAT. = 32.2543190' N (NAD83)  
LONG = 103.5746887 W**

**Lea County NM**

## Thistle Unit 159H

This is an open drilling site. H<sub>2</sub>S monitoring equipment and emergency response equipment will be used within 500' of zones known to contain H<sub>2</sub>S, including warning signs, wind indicators and H<sub>2</sub>S monitor.



Assumed 100 ppm ROE = 3000' (Radius of Exposure)  
100 ppm H<sub>2</sub>S concentration shall trigger activation of this plan.

### Escape

Crews shall escape upwind of escaping gas in the event of an emergency release of gas. Escape can be facilitated from the location entrance road. Crews should then block the entrance to the location from the lease road so as not to allow anyone traversing into a hazardous area. The blockade should be at a safe distance outside of the ROE. There are no homes or buildings in or near the ROE.

**Assumed 100 ppm ROE = 3000'**

## 100 ppm H<sub>2</sub>S concentration shall trigger activation of this plan.

### Emergency Procedures

In the event of a release of gas containing H<sub>2</sub>S, the first responder(s) must

- Isolate the area and prevent entry by other persons into the 100 ppm ROE.
- Evacuate any public places encompassed by the 100 ppm ROE.
- Be equipped with H<sub>2</sub>S monitors and air packs in order to control the release.
- Use the “buddy system” to ensure no injuries occur during the response
- Take precautions to avoid personal injury during this operation.
- Contact operator and/or local officials to aid in operation. See list of phone numbers attached.
- Have received training in the
  - Detection of H<sub>2</sub>S, and
  - Measures for protection against the gas,
  - Equipment used for protection and emergency response.

### **Ignition of Gas Source**

Should control of the well be considered lost and ignition considered, take care to protect against exposure to Sulfur Dioxide (SO<sub>2</sub>). Intentional ignition must be coordinated with the NMOCD and local officials. Additionally the NM State Police may become involved. NM State Police shall be the Incident Command on scene of any major release. Take care to protect downwind whenever there is an ignition of the gas

### **Characteristics of H<sub>2</sub>S and SO<sub>2</sub>**

Common Name	Chemical Formula	Specific Gravity	Threshold Limit	Hazardous Limit	Lethal Concentration
Hydrogen Sulfide	H <sub>2</sub> S	1.189 Air = 1	10 ppm	100 ppm/hr	600 ppm
Sulfur Dioxide	SO <sub>2</sub>	2.21 Air = 1	2 ppm	N/A	1000 ppm

### **Contacting Authorities**

Devon Energy Corp. personnel must liaison with local and state agencies to ensure a proper response to a major release. Additionally, the OCD must be notified of the release as soon as possible but no later than 4 hours. Agencies will ask for information such as type and volume of release, wind direction, location of release, etc. Be prepared with all information available. The following call list of essential and potential responders has been prepared for use during a release. Devon Energy Corp. Company response must be in coordination with the State of New Mexico's 'Hazardous Materials Emergency Response Plan' (HMER)

## Hydrogen Sulfide Drilling Operation Plan

### I. HYDROGEN SULFIDE (H<sub>2</sub>S) TRAINING

All personnel, whether regularly assigned, contracted, or employed on an unscheduled basis, will receive training from a qualified instructor in the following areas prior to commencing drilling operations on this well:

1. The hazards and characteristics of hydrogen sulfide (H<sub>2</sub>S)
2. The proper use and maintenance of personal protective equipment and life support systems.
3. The proper use of H<sub>2</sub>S detectors, alarms, warning systems, briefing areas, evacuation procedures, and prevailing winds.
4. The proper techniques for first aid and rescue procedures.

In addition, supervisory personnel will be trained in the following areas:

1. The effects of H<sub>2</sub>S metal components. If high tensile tubulars are to be used, personnel will be trained in their special maintenance requirements.
2. Corrective action and shut-in procedures when drilling or reworking a well and blowout prevention and well control procedures.
3. The contents and requirements of the H<sub>2</sub>S Drilling Operations Plan and Public Protection Plan.

There will be an initial training session just prior to encountering a known or probable H<sub>2</sub>S zone (within 3 days or 500 feet) and weekly H<sub>2</sub>S and well control drills for all personnel in each crew. The initial training session shall include a review of the site specific H<sub>2</sub>S Drilling Operations Plan and the Public Protection Plan.

### II. HYDROGEN SULFIDE TRAINING

Note: All H<sub>2</sub>S safety equipment and systems will be installed, tested, and operational when drilling reaches a depth of 500 feet above, or three days prior to penetrating the first zone containing or reasonably expected to contain H<sub>2</sub>S.

## 1. Well Control Equipment

- A. Flare line
- B. Choke manifold – Remotely Operated
- C. Blind rams and pipe rams to accommodate all pipe sizes with properly sized closing unit
- D. Auxiliary equipment may include if applicable: annular preventer and rotating head.
- E. Mud/Gas Separator

## 2. Protective equipment for essential personnel:

30-minute SCBA units located at briefing areas, as indicated on well site diagram, with one escape unit available in the top doghouse. As it may be difficult to communicate audibly while wearing these units, hand signals shall be utilized.

## 3. H<sub>2</sub>S detection and monitoring equipment:

Portable H<sub>2</sub>S monitors positioned on location for best coverage and response. These units have warning lights which activate when H<sub>2</sub>S levels reach 10 ppm and audible sirens which activate at 10 ppm. Sensor locations:

- Bell nipple
- Shale shaker
- Trip tank
- Suction pit
- Rig floor
- Cellar
- Choke manifold
- Living Quarters (usually the company man's trailer stairs.)

### Visual warning systems:

- A. Wind direction indicators as shown on well site diagram
- B. Caution/ Danger signs shall be posted on roads providing direct access to locations. Signs will be painted a high visibility yellow with black lettering of sufficient size to be reasonable distance from the immediate location. Bilingual signs will be used when appropriate.

#### **4. Mud program:**

The mud program has been designed to minimize the volume of H<sub>2</sub>S circulated to surface. Proper mud weight, safe drilling practices and the use of H<sub>2</sub>S scavengers will minimize hazards when penetrating H<sub>2</sub>S bearing zones.

#### **5. Metallurgy:**

A. All drill strings, casings, tubing, wellhead, blowout preventer, drilling spool, kill lines, choke manifold lines, and valves shall be H<sub>2</sub>S trim.

B. All elastomers used for packing and seals shall be H<sub>2</sub>S trim.

#### **6. Communication:**

A. Company personnel have/use cellular telephones in the field.

B. Land line (telephone) communications at Office

#### **7. Well testing:**

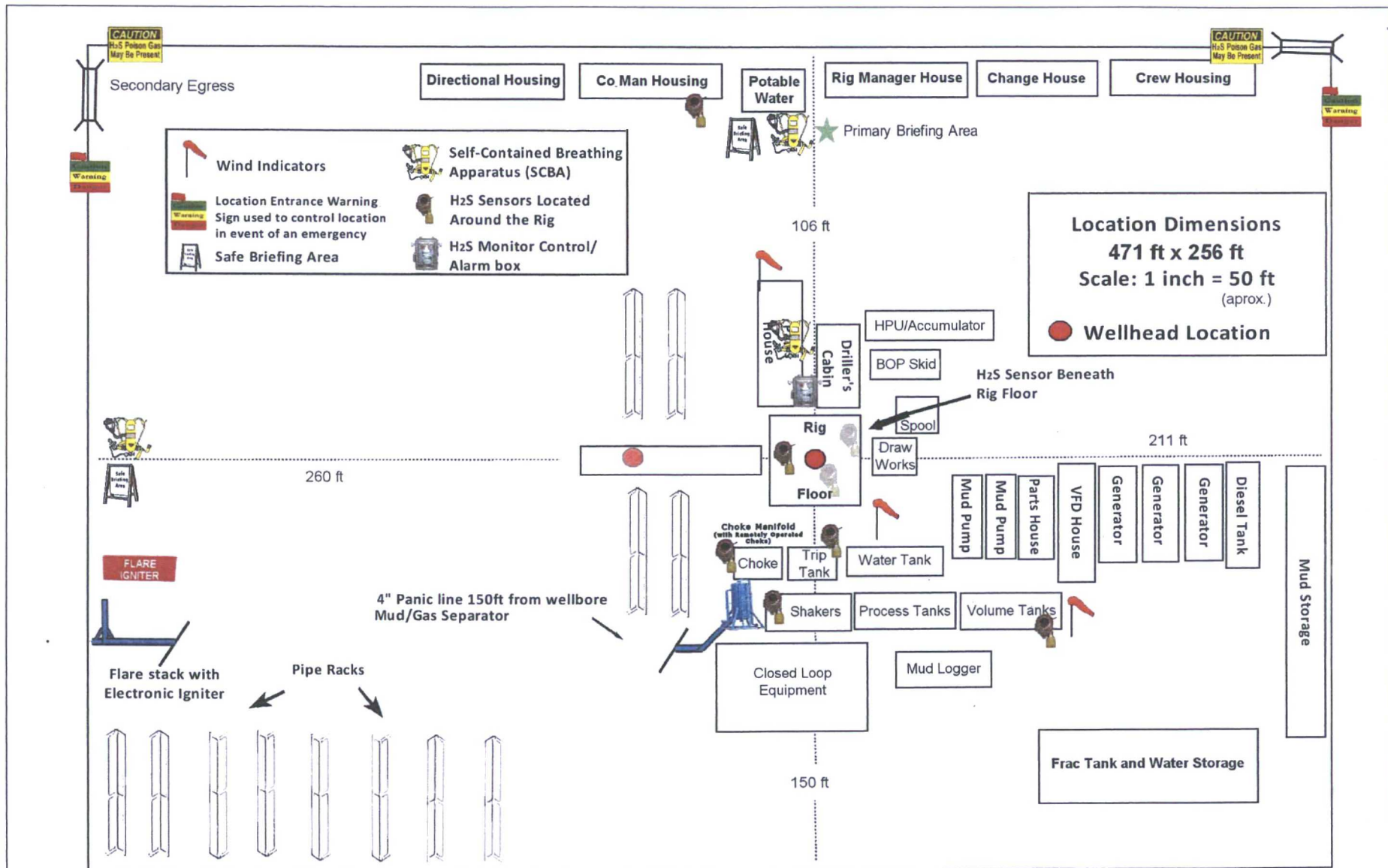
A. Drill stem testing will be performed with a minimum number of personnel in the immediate vicinity, which are necessary to safety and adequately conduct the test. The drill stem testing will be conducted during daylight hours and formation fluids will not be flowed to the surface. All drill-stem-testing operations conducted in an H<sub>2</sub>S environment will use the closed chamber method of testing.

B. There will be no drill stem testing.

<b>Devon Energy Corp. Company Call List</b>			
Drilling Supervisor – Basin – Mark Kramer		405-823-4796	
Drilling Supervisor – Slope – Norman Naill		405-760-7234	
EHS Professional – Mark Hurst		575-513-9087	
<b>Agency Call List</b>			
<b>Lea County (575)</b>	<b>Hobbs</b>		
	Lea County Communication Authority	393-3981	
	State Police	392-5588	
	City Police	397-9265	
	Sheriff's Office	393-2515	
	<b>Ambulance</b>	<b>911</b>	
	Fire Department	397-9308	
	LEPC (Local Emergency Planning Committee)	393-2870	
	NMOCD	393-6161	
	US Bureau of Land Management	393-3612	
	<b>Eddy County (575)</b>	<b>Carlsbad</b>	
State Police		885-3137	
City Police		885-2111	
Sheriff's Office		887-7551	
<b>Ambulance</b>		<b>911</b>	
Fire Department		885-3125	
LEPC (Local Emergency Planning Committee)		887-3798	
US Bureau of Land Management		887-6544	
NM Emergency Response Commission (Santa Fe)		(505) 476-9600	
24 HR		(505) 827-9126	
National Emergency Response Center		(800) 424-8802	
National Pollution Control Center: Direct		(703) 872-6000	
For Oil Spills		(800) 280-7118	
<b>Emergency Services</b>			
Wild Well Control		(281) 784-4700	
Cudd Pressure Control		(915) 699-0139 (915) 563-3356	
Halliburton		(575) 746-2757	
B. J. Services		(575) 746-3569	
<b>Give GPS position:</b>		Native Air – Emergency Helicopter – Hobbs	(575) 392-6429
		Flight For Life - Lubbock, TX	(806) 743-9911
	Aerocare - Lubbock, TX	(806) 747-8923	
	Med Flight Air Amb - Albuquerque, NM	(575) 842-4433	
	Lifeguard Air Med Svc. Albuquerque, NM	(800) 222-1222	
Poison Control (24/7)	(575) 272-3115		
Oil & Gas Pipeline 24 Hour Service	(800) 364-4366		
NOAA – Website - <a href="http://www.nhc.noaa.gov">www.nhc.noaa.gov</a>			

Prepared in conjunction with  
Dave Small






**Location Dimensions**  
**471 ft x 256 ft**  
**Scale: 1 inch = 50 ft**  
 (approx.)

**Wellhead Location**

- |  |   |
|--|---|
| Wind Indicators  | Self-Contained Breathing Apparatus (SCBA) |
| Location Entrance Warning Sign used to control location in event of an emergency | H2S Sensors Located Around the Rig        |
| Safe Briefing Area   | H2S Monitor Control/ Alarm box            |



# Devon Energy - Well Pad Rig Location Layout Safety Equipment Location