

District I
1625 N. French Dr., Hobbs, NM 88240
District II
811 S. First St., Artesia, NM 88210
District III
1000 Rio Brazos Rd., Aztec, NM 87410
District IV
1220 S. St. Francis Dr., Santa Fe, NM 87505

State of New Mexico
Energy, Minerals & Natural Resources

Form C-104
Revised August 1, 2011

Oil Conservation Division
1220 South St. Francis Dr.
Santa Fe, NM 87505

Submit one copy to appropriate District Office

☐ AMENDED REPORT

I. REQUEST FOR ALLOWABLE AND AUTHORIZATION TO TRANSPORT

¹ Operator name and Address LEGACY RESERVES OPERATING LP PO BOX 10848 MIDLAND, TX 79702		² OGRID Number 240974
		³ Reason for Filing Code/ Effective Date NW/04-12-15
⁴ API Number 30 - 025-41616	⁵ Pool Name TEAS EAST; BONE SPRING	⁶ Pool Code 96637
⁷ Property Code 302795	⁸ Property Name HAMON A FEDERAL COM	⁹ Well Number 1HR

II. ¹⁰ Surface Location

UI or lot no. D	Section 18	Township 20S	Range 34E	Lot Idn	Feet from the 200	North/South line N	Feet from the 1010	East/West line W	County LEA
--------------------	---------------	-----------------	--------------	---------	----------------------	-----------------------	-----------------------	---------------------	---------------

¹¹ Bottom Hole Location

UI or lot no. C	Section 7	Township 18S	Range 34E	Lot Idn	Feet from the 276	North/South line N	Feet from the 1994	East/West line W	County LEA
¹² Lse Code F	¹³ Producing Method Code P	¹⁴ Gas Connection Date	¹⁵ C-129 Permit Number	¹⁶ C-129 Effective Date	¹⁷ C-129 Expiration Date				




III. Oil and Gas Transporters

¹⁸ Transporter OGRID	¹⁹ Transporter Name and Address	²⁰ O/G/W
34053	PLAINS MARKETING, L.P. 500 DALLAS, STE. 700, HOUSTON, TX	OIL
24650	TARGA MIDSTREAM SERVICES LLC 1000 LOUISIANA, STE. 4700, HOUSTON, TX 77002	GAS

IV. Well Completion Data

²¹ Spud Date 2/17/2014	²² Ready Date 12/23/2014	²³ TD 14,466' MD	²⁴ PBTB	²⁵ Perforations 9714'-14,417'	²⁶ DHC, MC
²⁷ Hole Size	²⁸ Casing & Tubing Size	²⁹ Depth Set	³⁰ Sacks Cement		
17 1/2"	13 3/8"	1600'	1020		
12 1/4"	9 5/8"	5400'	2505		
8 3/4"	5 1/2"	14,466'	2561		

V. Well Test Data

³¹ Date New Oil 03/08/2015	³² Gas Delivery Date 03/08/2015	³³ Test Date 04/12/2015	³⁴ Test Length 24 HRS	³⁵ Tbg. Pressure 600	³⁶ Csg. Pressure 380
³⁷ Choke Size	³⁸ Oil 548	³⁹ Water 1626	⁴⁰ Gas 854		⁴¹ Test Method ESP
⁴² I hereby certify that the rules of the Oil Conservation Division have been complied with and that the information given above is true and complete to the best of my knowledge and belief. Signature: 			OIL CONSERVATION DIVISION		
Printed name: LAURA PINA			Approved by: 		
Title: COMPLIANCE COORDINATOR			Title:  Petroleum Engineer		
E-mail Address: lpina@legacylp.com			Approval Date: 03/08/17		
Date: 03/02/2017	Phone: 432-689-5200				