

UNITED STATES
DEPARTMENT OF THE INTERIOR
BUREAU OF LAND MANAGEMENT

OCD Hobbs

FORM APPROVED
OMB NO. 1004-0137
Expires: January 31, 2018**SUNDRY NOTICES AND REPORTS ON WELLS**
*Do not use this form for proposals to drill or to re-enter an abandoned well. Use form 3160-3 (APD) for such proposals.*5. Lease Serial No.
NMNM110838

6. If Indian, Allottee or Tribe Name

7. If Unit or CA/Agreement, Name and/or No.

SUBMIT IN TRIPLICATE - Other instructions on page 2

1. Type of Well

☒ Oil Well ☐ Gas Well ☐ Other

2. Name of Operator

YATES PETROLEUM CORPORATION

Contact: STAN WAGNER

E-mail: stan_wagner@eogresources.com

8. Well Name and No.

AUDACIOUS BTL FEDERAL COM 2H

9. API Well No.

30-025-43430-00-X1

3a. Address

105 SOUTH FOURTH STREET
ARTESIA, NM 88210

3b. Phone No. (include area code)

Ph: 432-686-3689

10. Field and Pool or Exploratory Area
RED HILLS

4. Location of Well (Footage, Sec., T., R., M., or Survey Description)

Sec 19 T25S R33E NWSE 2590FSL 2200FEL

11. County or Parish, State

LEA COUNTY, NM

12. CHECK THE APPROPRIATE BOX(ES) TO INDICATE NATURE OF NOTICE, REPORT, OR OTHER DATA

TYPE OF SUBMISSION	TYPE OF ACTION			
<input checked="" type="checkbox"/> Notice of Intent	<input type="checkbox"/> Acidize	<input type="checkbox"/> Deepen	<input type="checkbox"/> Production (Start/Resume)	<input type="checkbox"/> Water Shut-Off
<input type="checkbox"/> Subsequent Report	<input type="checkbox"/> Alter Casing	<input type="checkbox"/> Hydraulic Fracturing	<input type="checkbox"/> Reclamation	<input type="checkbox"/> Well Integrity
<input type="checkbox"/> Final Abandonment Notice	<input type="checkbox"/> Casing Repair	<input type="checkbox"/> New Construction	<input type="checkbox"/> Recomplete	<input checked="" type="checkbox"/> Other
	<input type="checkbox"/> Change Plans	<input type="checkbox"/> Plug and Abandon	<input type="checkbox"/> Temporarily Abandon	Change to Original A
	<input type="checkbox"/> Convert to Injection	<input type="checkbox"/> Plug Back	<input type="checkbox"/> Water Disposal	PD

13. Describe Proposed or Completed Operation: Clearly state all pertinent details, including estimated starting date of any proposed work and approximate duration thereof. If the proposal is to deepen directionally or recompleat horizontally, give subsurface locations and measured and true vertical depths of all pertinent markers and zones. Attach the Bond under which the work will be performed or provide the Bond No. on file with BLM/BIA. Required subsequent reports must be filed within 30 days following completion of the involved operations. If the operation results in a multiple completion or recompleat in a new interval, a Form 3160-4 must be filed once testing has been completed. Final Abandonment Notices must be filed only after all requirements, including reclamation, have been completed and the operator has determined that the site is ready for final inspection.

EOG Y Resources requests the approval of a 16 inch gas sales pipeline within a 30 foot ROW and a 12 inch produced water pipeline within another 30 foot ROW, running parallel with each other from the Audacious Fed CTB to pipeline infrastructure to the west. The gas sales and produced water line will tie into a pending pipeline ROW with the BLM (NM ? 136508, NM ? 136507). There is already a pending sundry for the CTB location and flowlines running from the 2H to the CTB. These lines will be able to carry production for the entire Audacious lease to market.

Detailed plats attached.

14. I hereby certify that the foregoing is true and correct.

Electronic Submission #363271 verified by the BLM Well Information System
For YATES PETROLEUM CORPORATION, sent to the Hobbs
Committed to AFMSS for processing by PRISCILLA PEREZ on 02/06/2017 (17PP0154SE)

Name (Printed/Typed) STAN WAGNER

Title AGENT

Signature (Electronic Submission)

Date 01/09/2017

THIS SPACE FOR FEDERAL OR STATE OFFICE USE

Approved By

Title

Far FIELD MANAGER

Date

2/3/10/17

Conditions of approval, if any, are attached. Approval of this notice does not warrant or certify that the applicant holds legal or equitable title to those rights in the subject lease which would entitle the applicant to conduct operations thereon.

Office

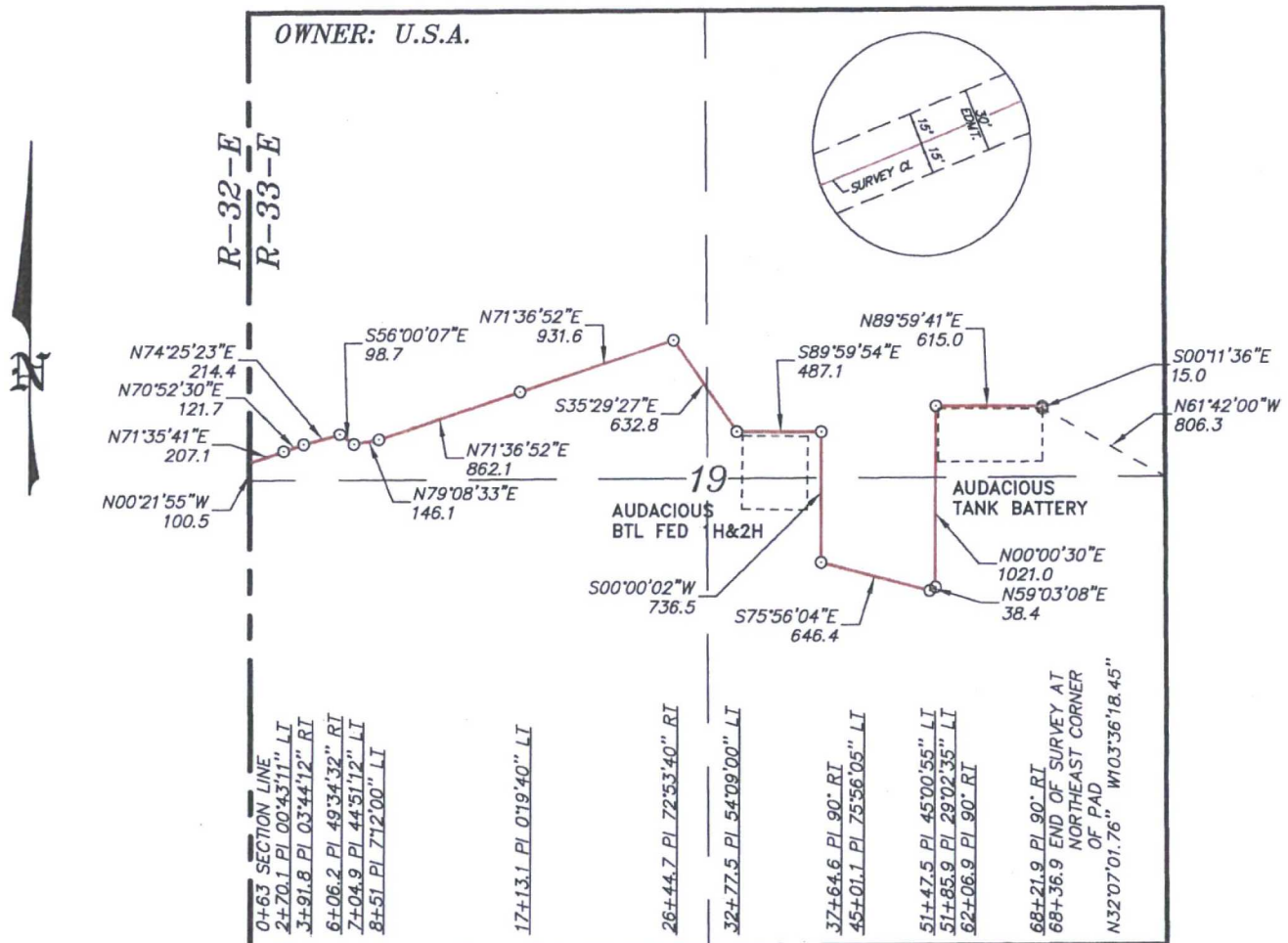
CARLSBAD FIELD OFFICE

Title 18 U.S.C. Section 1001 and Title 43 U.S.C. Section 1212, make it a crime for any person knowingly and willfully to make to any department or agency of the United States any false, fictitious or fraudulent statements or representations as to any matter within its jurisdiction.

(Instructions on page 2)

**** BLM REVISED ** BLM REVISED ** BLM REVISED ** BLM REVISED ** BLM REVISED ****

SECTION 19, TOWNSHIP 25 SOUTH, RANGE 33 EAST, N.M.P.M.,
LEA COUNTY,
NEW MEXICO.



LEGAL DESCRIPTION

A STRIP OF LAND 30.0 FEET WIDE, LOCATED IN SECTION 19, TOWNSHIP 25 SOUTH, RANGE 33 EAST, N.M.P.M., LEA COUNTY, NEW MEXICO AND BEING 15.0 FEET LEFT AND RIGHT OF THE ABOVE PLATTED CENTERLINE SURVEY.

6773.9 FEET = 1.28 MILES = 410.54 RODS = 4.67 ACRES

I HEREBY CERTIFY THAT THIS MAP WAS PREPARED FROM FIELD NOTES OF AN ACTUAL SURVEY AND MEETS OR EXCEEDS ALL REQUIREMENTS FOR LAND SURVEYS AS SPECIFIED BY THIS STATE.

GARY L. JONES

No. 7977

No. 5074

basin
surveys

P.O. Box 1766 (575) 393-7316 - Office
1120 N. West County Rd. (575) 392-2206 - Fax
Hobbs, New Mexico 88241 basin-surveys.com

1000 0 1000 2000 FEET

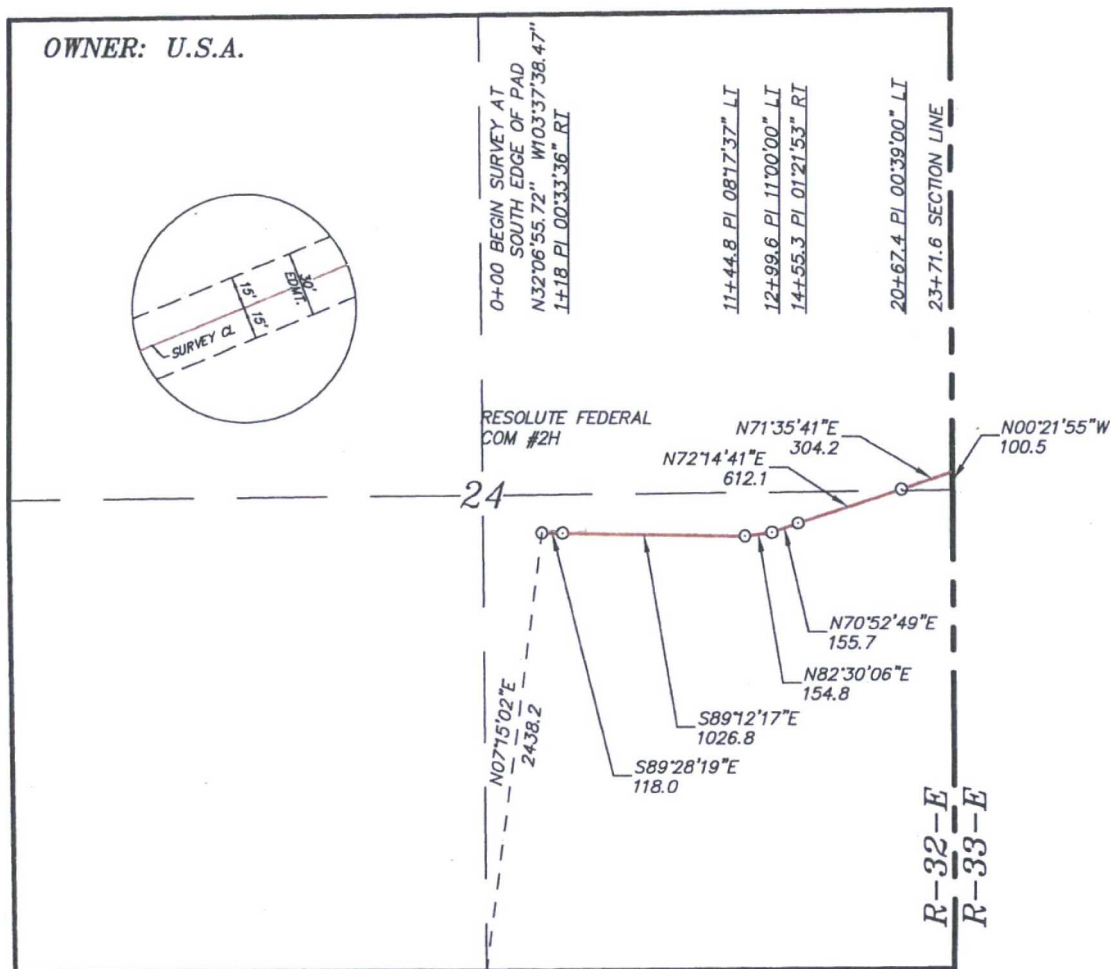


REF: PROPOSED AUDACIOUS TANK BATTERY GAS LINE

A PIPELINE CROSSING USA LAND IN
SECTION 19, TOWNSHIP 25 SOUTH, RANGE 33 EAST,
N.M.P.M., LEA COUNTY, NEW MEXICO.

W.O. Number: 32637 Drawn By: J GOAD Date: 12-27-2016 Survey Date: 12-20-2016 Sheet 2 of 2 Sheets

SECTION 24, TOWNSHIP 25 SOUTH, RANGE 32 EAST, N.M.P.M.,
LEA COUNTY, NEW MEXICO.



LEGAL DESCRIPTION

A STRIP OF LAND 30.0 FEET WIDE, LOCATED IN SECTION 24, TOWNSHIP 25 SOUTH, RANGE 32 EAST, N.M.P.M., LEA COUNTY, NEW MEXICO AND BEING 15.0 FEET LEFT AND RIGHT OF THE ABOVE PLATTED CENTERLINE SURVEY.

2371.6 FEET = 0.45 MILES = 143.73 RODS = 1.63 ACRES

I HEREBY CERTIFY THAT THIS SURVEY WAS PREPARED FROM FIELD NOTES OF AN ACTUAL SURVEY AND MEETS OR EXCEEDS ALL REQUIREMENTS FOR LAND SURVEYS AS SPECIFIED BY THIS STATE.

GARY L. JONES, P.S.

No. 7977

No. 5074

basin
surveys

focused on excellence
in the oilfield

P.O. Box 1786
1120 N. West County Rd.
Hobbs, New Mexico 88241

(575) 393-7316 -- Office
(575) 392-2206 -- Fax
basinsurveys.com

1000 0 1000 2000 FEET



REF: PROPOSED AUDACIOUS TANK BATTERY SWD LINE

A PIPELINE CROSSING USA LAND IN
SECTION 24, TOWNSHIP 25 SOUTH, RANGE 32 EAST,
N.M.P.M., LEA COUNTY, NEW MEXICO.

W.O. Number: 32637

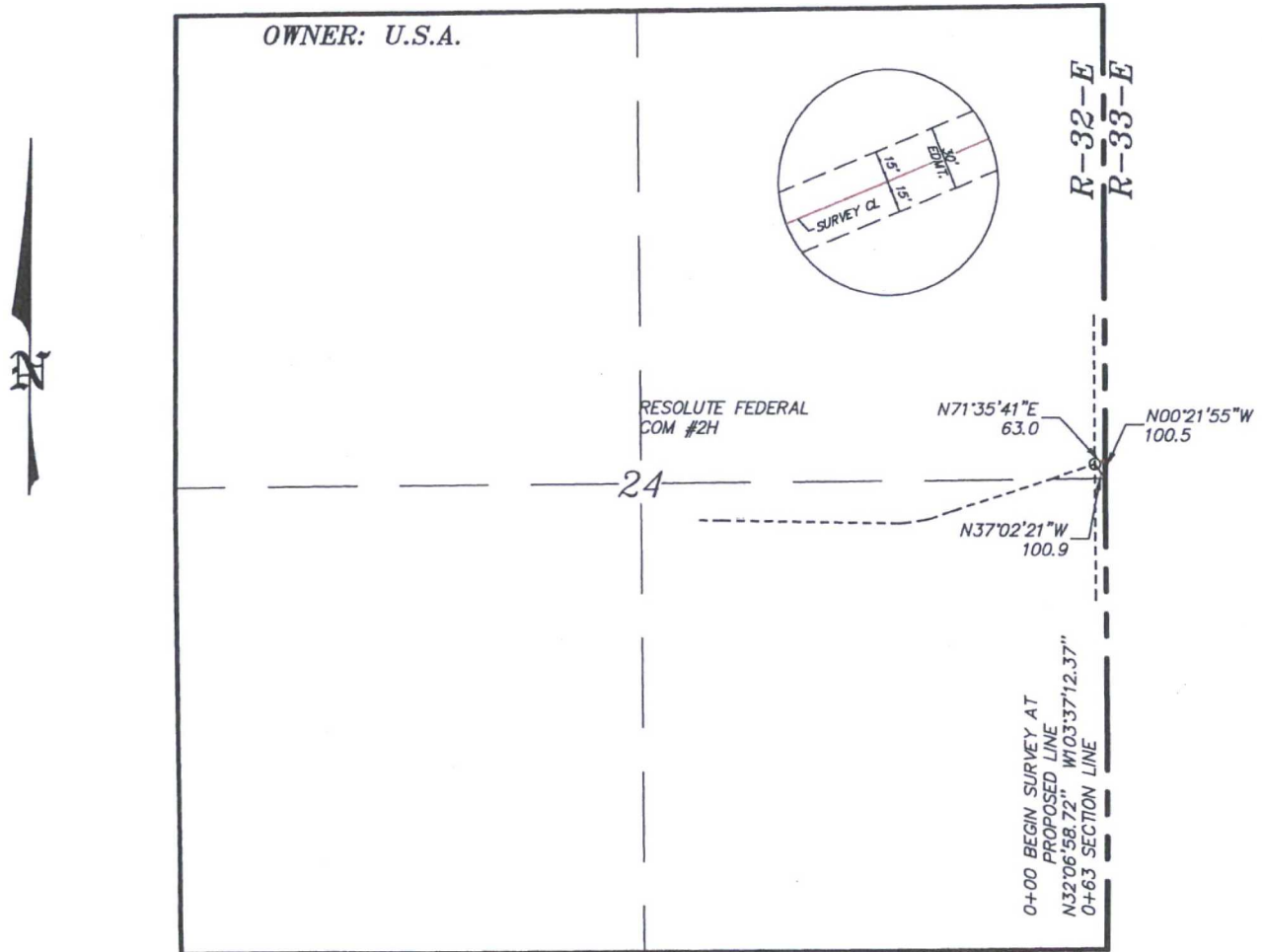
Drawn By: J GOAD

Date: 12-27-2016

Survey Date: 12-20-2016

Sheet 1 of 2 Sheets

SECTION 24, TOWNSHIP 25 SOUTH, RANGE 32 EAST, N.M.P.M.,
LEA COUNTY, NEW MEXICO.



LEGAL DESCRIPTION

A STRIP OF LAND 30.0 FEET WIDE, LOCATED IN SECTION 24, TOWNSHIP 25 SOUTH, RANGE 32 EAST, N.M.P.M., LEA COUNTY, NEW MEXICO AND BEING 15.0 FEET LEFT AND RIGHT OF THE ABOVE PLATTED CENTERLINE SURVEY.

63.0 FEET = 0.01 MILES = 3.82 RODS = 0.04 ACRES

I HEREBY CERTIFY THAT THIS MAP WAS PREPARED FROM FIELD NOTES OF AN ACTUAL SURVEY AND MEETS OR EXCEEDS ALL REQUIREMENTS FOR LAND SURVEYS AS SPECIFIED BY THIS STATE.

GARY L. JONES, P.S. No. 7977
LEA COUNTY, TEXAS No. 5074

basin
surveys

P.O. Box 1786 (575) 393-7316 -- Office
1120 N. West County Rd. (575) 392-2206 -- Fax
Hobbs, New Mexico 88241 basin-surveys.com

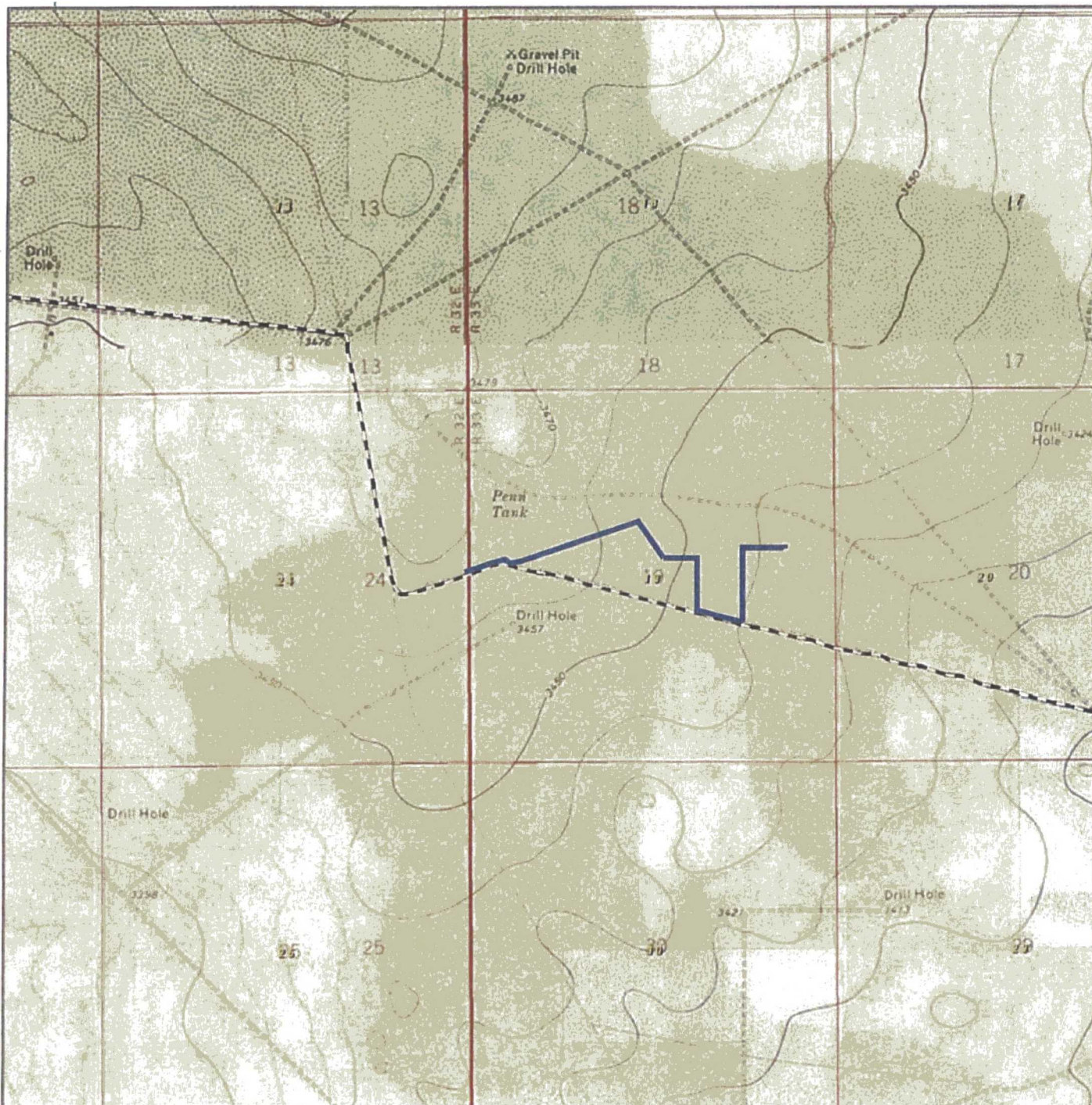
1000 0 1000 2000 FEET



REF: PROPOSED AUDACIOUS TANK BATTERY GAS LINE

A PIPELINE CROSSING USA LAND IN
SECTION 24, TOWNSHIP 25 SOUTH, RANGE 32 EAST,
N.M.P.M., LEA COUNTY, NEW MEXICO.

W.O. Number: 32637 Drawn By: J GOAD Date: 12-27-2016 Survey Date: 12-20-2016 Sheet 1 of 2 Sheets



PROPOSED AUDACIOUS TANK BATTERY GAS LINE
 Section 24, Township 25 South, Range 32 East,
 Section 19, Township 25 South, Range 33 East,
 N.M.P.M., Lea County, New Mexico.



P.O. Box 1786
 1120 N. West County Rd.
 Hobbs, New Mexico 88241
 (575) 393-7316 - Office
 (575) 392-2206 - Fax
 basinsurveys.com

0' 1000' 2000' 3000' 4000'

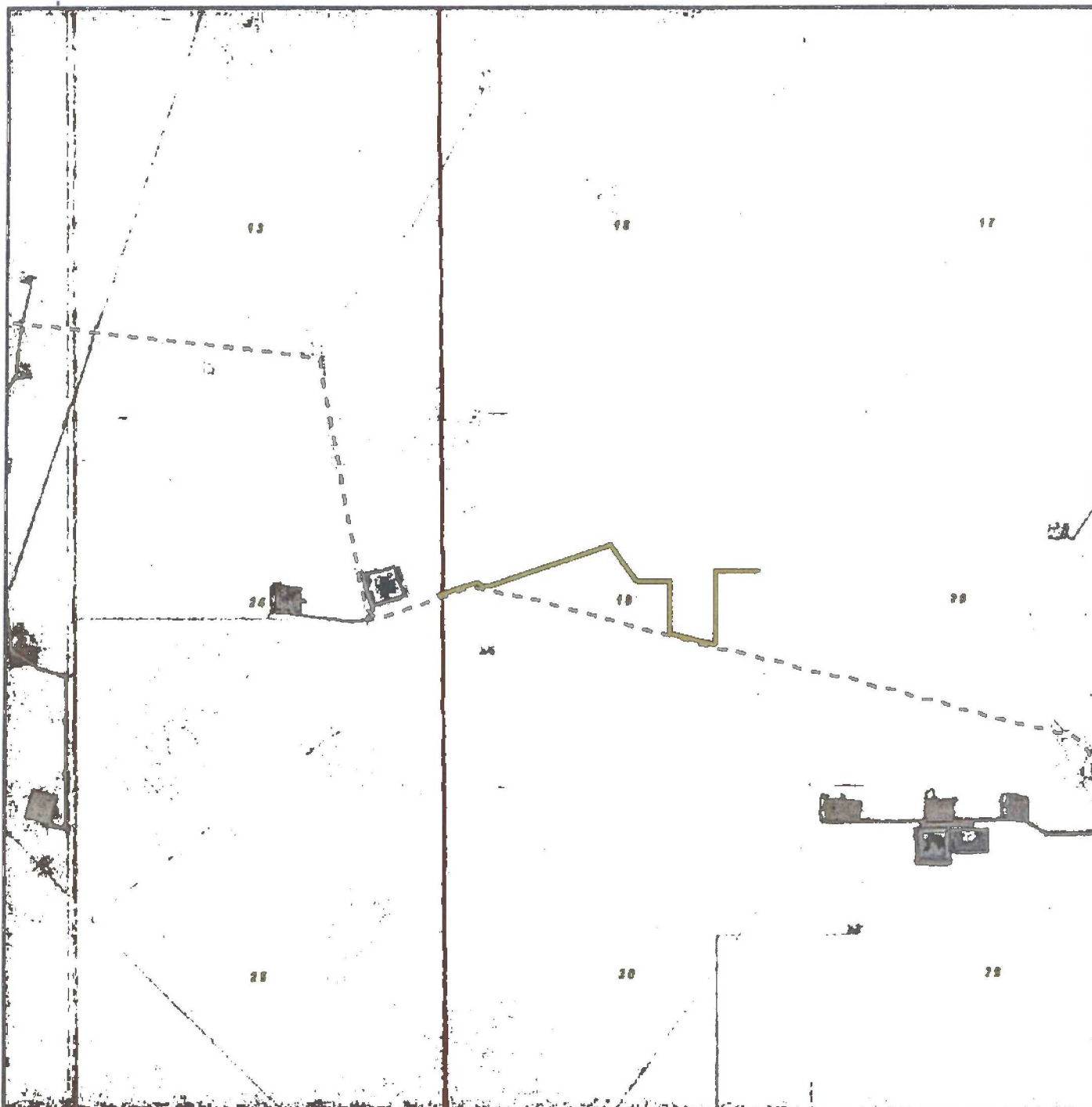
SCALE: 1" = 2000'

W.O. Number: JG 32637

Survey Date: 12-20-2016

YELLOW TINT - USA LAND
 BLUE TINT - STATE LAND
 NATURAL COLOR - FEE LAND





PROPOSED AUDACIOUS TANK BATTERY GAS LINE
 Section 24, Township 25 South, Range 32 East,
 Section 19, Township 25 South, Range 33 East,
 N.M.P.M., Lea County, New Mexico.

basin
surveys
 focused on excellence
 in the oilfield

P.O. Box 1786
 1120 N. West County Rd.
 Hobbs, New Mexico 88241
 (575) 393-7316 - Office
 (575) 392-2206 - Fax
 basinsurveys.com

0' 1000' 2000' 3000' 4000'

SCALE: 1" = 2000'

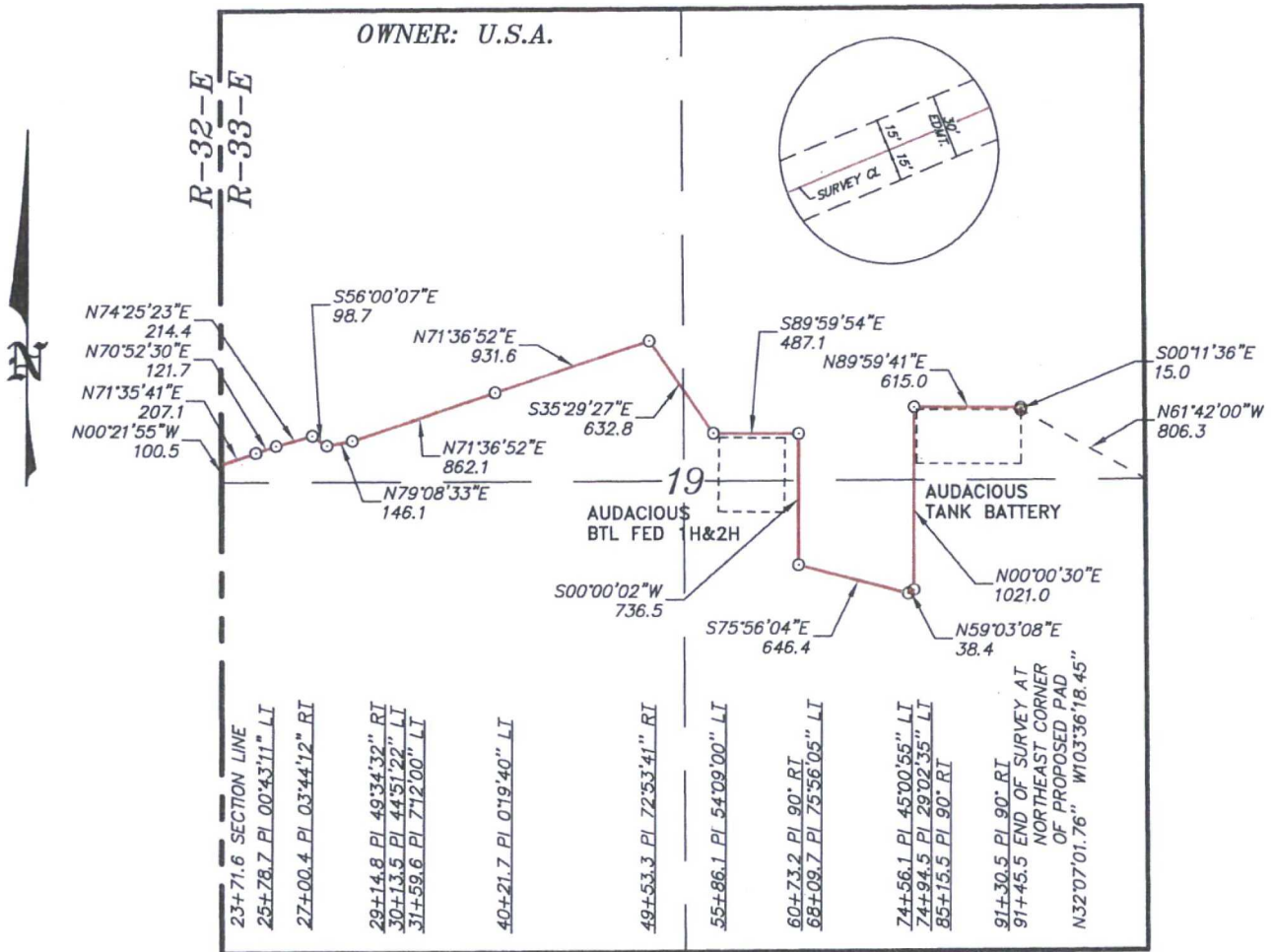
W.O. Number: JG 32637

Survey Date: 12-20-2016

YELLOW TINT - USA LAND
 BLUE TINT - STATE LAND
 NATURAL COLOR - FEE LAND



SECTION 19, TOWNSHIP 25 SOUTH, RANGE 33 EAST, N.M.P.M.,
LEA COUNTY, NEW MEXICO.



LEGAL DESCRIPTION

A STRIP OF LAND 30.0 FEET WIDE, LOCATED IN SECTION 19, TOWNSHIP 25 SOUTH, RANGE 33 EAST, N.M.P.M., LEA COUNTY, NEW MEXICO AND BEING 15.0 FEET LEFT AND RIGHT OF THE ABOVE PLATTED CENTERLINE SURVEY.

6773.9 FEET = 1.28 MILES = 410.54 RODS = 4.67 ACRES

I HEREBY CERTIFY THAT THIS MAP WAS PREPARED FROM FIELD NOTES OF AN ACTUAL SURVEY AND MEETS OR EXCEEDS ALL REQUIREMENTS FOR LAND SURVEYS AS SPECIFIED BY THIS STATE.

GARY L. JONES / No. 7977
TEXAS P.S. / No. 5074

GARY L. JOHNSON
basin
surveys

basin focused on excellence in the oilfield

P.O. Box 1786
1120 N. West County Rd.
Hobbs, New Mexico 88241

(575) 393-7316 -- Office
(575) 392-2206 -- Fax
basinsurveys.com

A horizontal number line with tick marks every 100 units. The line is labeled with 1000, 0, 1000, and 2000 FEET. The segment from 0 to 1000 is shaded gray.



REF: PROPOSED AUDACIOUS TANK BATTERY SWD LINE

A PIPELINE CROSSING USA LAND IN
SECTION 19, TOWNSHIP 25 SOUTH, RANGE 33 EAST,
N.M.P.M., LEA COUNTY, NEW MEXICO.

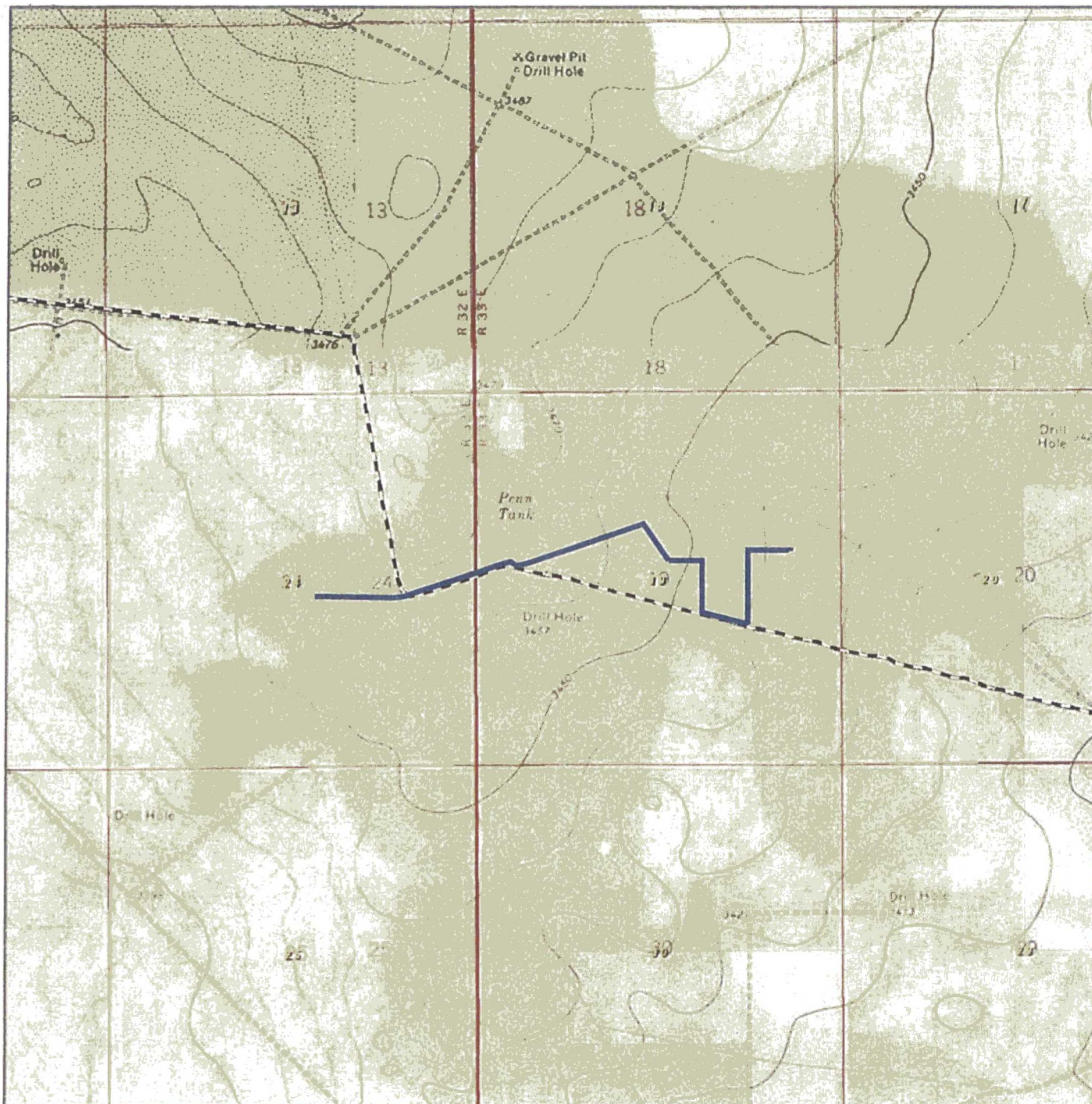
W.O. Number: 32637

Drawn By: J GOAD

Date: 12-27-2016

Survey Date: 12-20-2016

Sheet 2 of 2 Sheets



PROPOSED AUDACIOUS TANK BATTERY SWD LINE
 Section 24, Township 25 South, Range 32 East,
 Section 19, Township 25 South, Range 33 East,
 N.M.P.M., Lea County, New Mexico.



P.O. Box 1786
 1120 N. West County Rd.
 Hobbs, New Mexico 88241
 (575) 393-7316 - Office
 (575) 392-2206 - Fax
 basinsurveys.com

0' 1000' 2000' 3000' 4000'

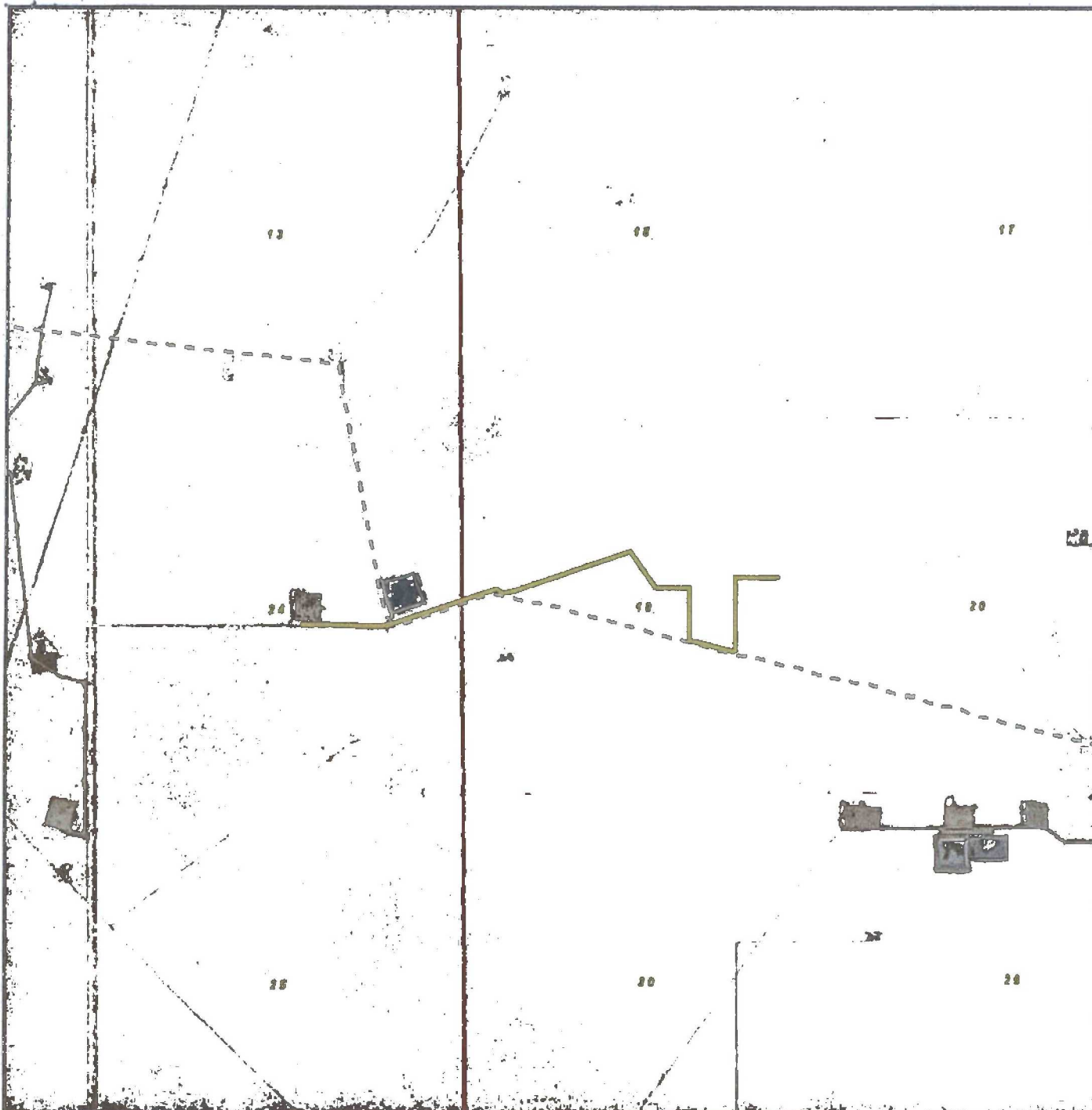
SCALE: 1" = 2000'

W.O. Number: JG 32637

Survey Date: 12-20-2016

YELLOW TINT - USA LAND
 BLUE TINT - STATE LAND
 NATURAL COLOR - FEE LAND





PROPOSED AUDACIOUS TANK BATTERY SWD LINE
 Section 24, Township 25 South, Range 32 East,
 Section 19, Township 25 South, Range 33 East,
 N.M.P.M., Lea County, New Mexico.



P.O. Box 1786
 1120 N. West County Rd.
 Hobbs, New Mexico 88241
 (575) 393-7316 - Office
 (575) 392-2206 - Fax
 basinsurveys.com

0' 1000' 2000' 3000' 4000'

SCALE: 1" = 2000'

W.O. Number: JG 32637

Survey Date: 12-20-2016

YELLOW TINT - USA LAND
 BLUE TINT - STATE LAND
 NATURAL COLOR - FEE LAND

