

Submit 1 Copy To Appropriate District
Office

District I - (575) 393-6161
1625 N. French Dr., Hobbs, NM 88240
District II - (575) 748-1283
811 S. First St., Artesia, NM 88210
District III - (505) 334-6178
1000 Rio Brazos Rd., Aztec, NM 87410
District IV - (505) 476-3460
1220 S. St. Francis Dr., Santa Fe, NM
87505

State of New Mexico
Energy, Minerals and Natural Resources

Form C-103
Revised August 1, 2011

HOBBS OGD
NOV 30 2017
RECEIVED

OIL CONSERVATION DIVISION
1220 South St. Francis Dr.
Santa Fe, NM 87505

WELL API NO.	30-025-42713
5. Indicate Type of Lease STATE <input checked="" type="checkbox"/> FEE <input type="checkbox"/>	
6. State Oil & Gas Lease No. A-1320-9	
7. Lease Name or Unit Agreement Name EAST VACUUM GB-SA UNIT	
8. Well Number	513
9. OGRID Number	217817
10. Pool name or Wildcat VACUUM; GB-SA	
11. Elevation (Show whether DR, RKB, RT, GR, etc.) 3945' GL	

SUNDRY NOTICES AND REPORTS ON WELLS
(DO NOT USE THIS FORM FOR PROPOSALS TO DRILL OR TO DEEPEN OR PLUG BACK TO A
DIFFERENT RESERVOIR. USE "APPLICATION FOR PERMIT" (FORM C-101) FOR SUCH
PROPOSALS.)

1. Type of Well: Oil Well ☐ Gas Well ☐ Other INJ WELL

2. Name of Operator
ConocoPhillips Company

3. Address of Operator
P. O. Box 51810
Midland, TX 79710

4. Well Location

Unit Letter H : 2455 feet from the NORTH line and 442 feet from the EAST line
Section 32 Township 17S Range 35E NMPM County LEA

12. Check Appropriate Box to Indicate Nature of Notice, Report or Other Data

NOTICE OF INTENTION TO:

PERFORM REMEDIAL WORK ☐ PLUG AND ABANDON ☐
TEMPORARILY ABANDON ☐ CHANGE PLANS ☐
PULL OR ALTER CASING ☐ MULTIPLE COMPL ☐
DOWNHOLE COMMINGLE ☐

SUBSEQUENT REPORT OF:

REMEDIAL WORK ☐ ALTERING CASING ☐
COMMENCE DRILLING OPNS. ☐ P AND A ☐
CASING/CEMENT JOB ☐

OTHER: ☐

OTHER: COMPLETION SUNDRY ☒

13. Describe proposed or completed operations. (Clearly state all pertinent details, and give pertinent dates, including estimated date of starting any proposed work). SEE RULE 19.15.7.14 NMAC. For Multiple Completions: Attach wellbore diagram of proposed completion or recompletion.

10/6/17 PRODUCTION CSG PT TO 1500#/30 MINS - TEST GOOD.

10/6/17 RIH & PERF F/4943'-4853'.

10/13/17 PUMP 154 BBLs 15% HCL NEFE. PERF F/4833'-4759'.

10/16/17 PUMP 158 BBLs 15% HCL NEFE.

10/19/17 RIH W/143 JTS 2 3/8", 4.7#, J-55 TBG & SET @ 4748' & PKR @ 4744'. NDBOP & NUWH

10/20/17 RUN MIT TO 595#/32 MINS - TEST GOOD, CHART ATTACHED.

BH TEST FORM ATTACHED.

ATTACHED IS A DD SURVEY

ATTACHED IS A AS DRILLED PLAT.

Spud Date:


12/20/2015

Rig Release Date:

01/02/2016

I hereby certify that the information above is true and complete to the best of my knowledge and belief.

SIGNATURE



TITLE Staff Regulatory Technician

DATE 11/15/2017


Type or print name Rhonda Rogers

E-mail address: rogerrr@conocophillips.com

PHONE: (432)688-9174

For State Use Only

APPROVED BY:




TITLE

Petroleum Engineer

DATE

12/15/17

Conditions of Approval (if any):



10/20/17

REMARKS
LOCATION
CHART PUT ON
METER

CHART NO. MC MP-1000
TAKEN OFF
M

Graphic Controls Inc.

Start
Initial Test
Conoco Phillips 3202
EUGENE # 513
30-208-402-40
H-32-175-35

Call Date - 7/13/17
1200 #
Ser. # - 202A 59965

Start - 5:05 #
End - 5:00 #
END - 30 min
12/17/17
EUGENE
EUGENE
EUGENE