

UNITED STATES
DEPARTMENT OF THE INTERIOR
BUREAU OF LAND MANAGEMENTCarlsbad Field Office
OCD HobbsFORM APPROVED
OMB NO. 1004-0137
Expires: January 31, 2018**SUNDRY NOTICES AND REPORTS ON WELLS**
Do not use this form for proposals to drill or to re-enter an abandoned well. Use form 3160-3 (APD) for such proposals.5. Lease Serial No.
NMNM0559539

6. If Indian, Allottee or Tribe Name

7. If Unit or CA/Agreement, Name and/or No.

SUBMIT IN TRIPLICATE - Other instructions on page 2

1. Type of Well

☒ Oil Well ☐ Gas Well ☐ Other

2. Name of Operator

CIMAREX ENERGY COMPANY

Contact: TERRI STATHEM
E-Mail: tstatthem@cimarex.com

8. Well Name and No.

JAMES 19 FEDERAL 31H

9. API Well No.

30-025-42222

3a. Address

202 S. CHEYENNE AVE, STE 1000
TULSA, OK 74103

3b. Phone No. (include area code)

Ph: 432-620-1936

10. Field and Pool or Exploratory Area

SAND DUNES

4. Location of Well (Footage, Sec., T., R., M., or Survey Description)

Sec 18 T23S R32E SESE 50FSL 330FEL

11. County or Parish, State

LEA COUNTY, NM

12. CHECK THE APPROPRIATE BOX(ES) TO INDICATE NATURE OF NOTICE, REPORT, OR OTHER DATA

TYPE OF SUBMISSION	TYPE OF ACTION			
<input checked="" type="checkbox"/> Notice of Intent	<input type="checkbox"/> Acidize	<input type="checkbox"/> Deepen	<input type="checkbox"/> Production (Start/Resume)	<input type="checkbox"/> Water Shut-Off
<input type="checkbox"/> Subsequent Report	<input type="checkbox"/> Alter Casing	<input type="checkbox"/> Hydraulic Fracturing	<input type="checkbox"/> Reclamation	<input type="checkbox"/> Well Integrity
<input type="checkbox"/> Final Abandonment Notice	<input type="checkbox"/> Casing Repair	<input type="checkbox"/> New Construction	<input type="checkbox"/> Recomplete	<input checked="" type="checkbox"/> Other
	<input type="checkbox"/> Change Plans	<input type="checkbox"/> Plug and Abandon	<input type="checkbox"/> Temporarily Abandon	Change to Original APD
	<input type="checkbox"/> Convert to Injection	<input type="checkbox"/> Plug Back	<input type="checkbox"/> Water Disposal	

13. Describe Proposed or Completed Operation: Clearly state all pertinent details, including estimated starting date of any proposed work and approximate duration thereof. If the proposal is to deepen directionally or recomple horizontally, give subsurface locations and measured and true vertical depths of all pertinent markers and zones. Attach the Bond under which the work will be performed or provide the Bond No. on file with BLM/BIA. Required subsequent reports must be filed within 30 days following completion of the involved operations. If the operation results in a multiple completion or recompletion in a new interval, a Form 3160-4 must be filed once testing has been completed. Final Abandonment Notices must be filed only after all requirements, including reclamation, have been completed and the operator has determined that the site is ready for final inspection.

Cimarex Energy Co. proposes to construct an on-pad battery for the James 19 Federal #31H. No additional disturbance is required to locate the battery on the drill pad.

Please see attached approved location layout - 380'X 320' pad
Battery pad outlined - 190' X 320' area

Please also see the revised interim reclamation diagram. Battery on well pad will not allow for previously approved reclamation plans.

Surface Good 1-11-2018 JK

OK Pa B. Balboa 1-11-2018

14. I hereby certify that the foregoing is true and correct.

Electronic Submission #393935 verified by the BLM Well Information System
For CIMAREX ENERGY COMPANY, sent to the Hobbs

Name (Printed/Typed) TERRI STATHEM

Title MANAGER REGULATORY COMPLIANCE

Signature (Electronic Submission)

Date 11/03/2017

THIS SPACE FOR FEDERAL OR STATE OFFICE USE

Approved By

Cody L. Hays

Title

Car FIELD MANAGER

Date

01/17/2018

Conditions of approval, if any, are attached. Approval of this notice does not warrant or certify that the applicant holds legal or equitable title to those rights in the subject lease which would entitle the applicant to conduct operations thereon.

Office

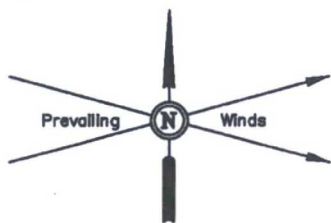
CARLSBAD FIELD OFFICE

Title 18 U.S.C. Section 1001 and Title 43 U.S.C. Section 1212, make it a crime for any person knowingly and willfully to make to any department or agency of the United States any false, fictitious or fraudulent statements or representations as to any matter within its jurisdiction.

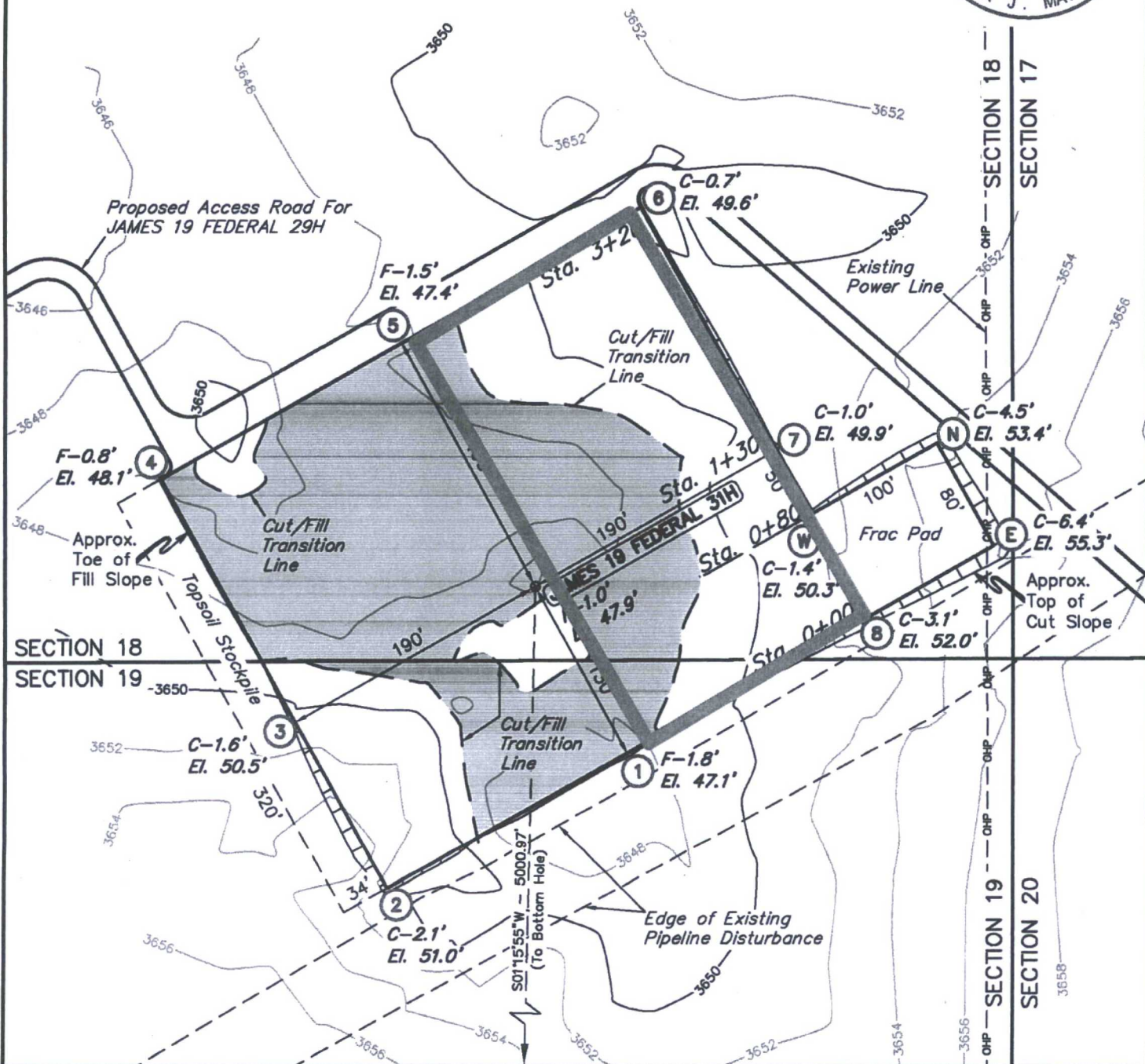
(Instructions on page 2)

** OPERATOR-SUBMITTED ** OPERATOR-SUBMITTED ** OPERATOR-SUBMITTED **

KZ



Proposed Battery - 190' X 320



ELEV. UNGRADED GROUND AT LOC. STAKE = 3647.9' FINISHED GRADE ELEV. AT LOC. STAKE = 3648.9'

NOTES:

- Underground utilities shown on this sheet are for visualization purposes only, actual locations to be determined prior to construction.
- Earthwork calculations require a fill of 1.0' @ the location stake for balance. All fill is to be compacted to a minimum of 95% of the maximum dry density obtained by AASHTO method t-99.

Exhibit C-1



Corporate Office * 85 South 200 East
Vernal, UT 84078 * (435) 789-1017



CIMAREX ENERGY CO.

JAMES 19 FEDERAL 31H
SECTION 18, T23S, R32E, N.M.P.M.
50' FSL 330' FEL

DRAWN BY: J.S.

SCALE: 1" = 100'

DATE: 09-19-13

REVISED:

LOCATION LAYOUT

FIGURE #1

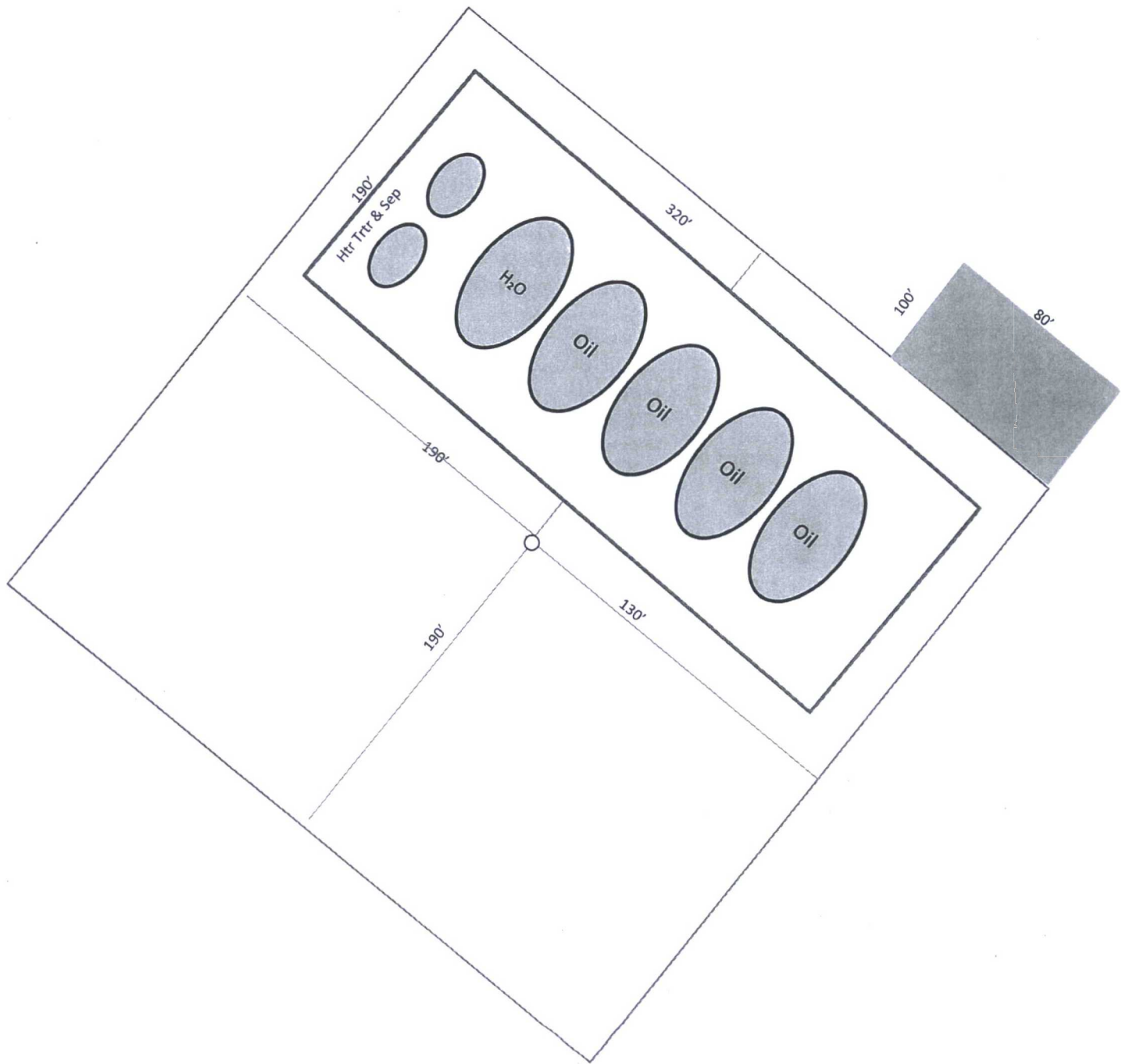


Exhibit D-1
 Interim Reclamation Layout Diagram
James 19 Federal 31H
 Cimarex Energy Company
 18-23S-32E
 SHL 50 FSL & 330 FEL, Sec. 18-23S-32E
 BHL 330 FSL & 440 FEL, Sec. 19-23S-32E
 Lea County, NM

N

