

UNITED STATES
DEPARTMENT OF THE INTERIOR
BUREAU OF LAND MANAGEMENT

Carlsbad Field Office
OCD Hobbs

FORM APPROVED
OMB NO. 1004-0137
Expires: January 31, 2018

SUNDRY NOTICES AND REPORTS ON WELLS
Do not use this form for proposals to drill or to re-enter an abandoned well. Use form 3160-3 (APD) for such proposals.

5. Lease Serial No.
NMNM14496

6. If Indian, Allottee or Tribe Name

7. If Unit or CA/Agreement, Name and/or No.

SUBMIT IN TRIPLICATE - Other instructions on page 2

1. Type of Well

☒ Oil Well ☐ Gas Well ☐ Other

2. Name of Operator
FASKEN OIL & RANCH LIMITED

Contact: ADDISON LONG
E-Mail: addisonl@forl.com

3a. Address
6101 HOLIDAY HILL ROAD
MIDLAND, TX 79707

3b. Phone No. (include area code)
Ph: 432-687-1777

4. Location of Well (Footage, Sec., T., R., M., or Survey Description)
Multiple--See Attached

8. Well Name and No.
Multiple--See Attached

9. API Well No.
Multiple--See Attached

10. Field and Pool or Exploratory Area
APACHE RIDGE

11. County or Parish, State
LEA COUNTY, NM

12. CHECK THE APPROPRIATE BOX(ES) TO INDICATE NATURE OF NOTICE, REPORT, OR OTHER DATA

TYPE OF SUBMISSION	TYPE OF ACTION			
<input checked="" type="checkbox"/> Notice of Intent	<input type="checkbox"/> Acidize	<input type="checkbox"/> Deepen	<input type="checkbox"/> Production (Start/Resume)	<input type="checkbox"/> Water Shut-Off
<input type="checkbox"/> Subsequent Report	<input type="checkbox"/> Alter Casing	<input type="checkbox"/> Hydraulic Fracturing	<input type="checkbox"/> Reclamation	<input type="checkbox"/> Well Integrity
<input type="checkbox"/> Final Abandonment Notice	<input type="checkbox"/> Casing Repair	<input type="checkbox"/> New Construction	<input type="checkbox"/> Recomplete	<input checked="" type="checkbox"/> Other
	<input type="checkbox"/> Change Plans	<input type="checkbox"/> Plug and Abandon	<input type="checkbox"/> Temporarily Abandon	Surface Commingling
	<input type="checkbox"/> Convert to Injection	<input type="checkbox"/> Plug Back	<input type="checkbox"/> Water Disposal	

13. Describe Proposed or Completed Operation: Clearly state all pertinent details, including estimated starting date of any proposed work and approximate duration thereof. If the proposal is to deepen directionally or recomple horizontally, give subsurface locations and measured and true vertical depths of all pertinent markers and zones. Attach the Bond under which the work will be performed or provide the Bond No. on file with BLM/BIA. Required subsequent reports must be filed within 30 days following completion of the involved operations. If the operation results in a multiple completion or recomple in a new interval, a Form 3160-4 must be filed once testing has been completed. Final Abandonment Notices must be filed only after all requirements, including reclamation, have been completed and the operator has determined that the site is ready for final inspection.

Fasken Oil and Ranch, Ltd. requests approval to pool commingle gas production on the following wells at a common central tank battery located on the Ling Federal No. 3 well location.

Ling Federal No. 3, Lease No. NMNM14496, Section 31, T19S, R34E, API 30-025-38608.

Ling Federal No. 4, Field: Apache Ridge; Bone Spring, & Tonto Wolfcamp, Lease No. NMNM14496, Section 31, T19S, R34E, NWSE 1660 FSL & 2310 FEL, API 30-025-3874800C3, 30-025-374800C4.

Ling Federal No. 5, Field: Apache Ridge; Bone Spring, Lease No. NMNM14496, Section 31, T19S, R34E, 990 FNL & 660 FWL, API 30-025-39121.

Ling Federal No. 6, Field: Apache Ridge; Bone Spring, Lease No. NMNM14496, Section 31, T19S, R34E,

14. I hereby certify that the foregoing is true and correct.

**Electronic Submission #384616 verified by the BLM Well Information System
For FASKEN OIL & RANCH LIMITED, sent to the Hobbs
Committed to AFMSS for processing by PRISCILLA PEREZ on 10/25/2017 (18PP0042SE)**

Name (Printed/Typed) ADDISON LONG

Title REGULATORY ANALYST

Signature (Electronic Submission)

Date 08/14/2017

THIS SPACE FOR FEDERAL OR STATE OFFICE USE

Approved By

J. D. Whitlock

Title

TLPET

Date

2/6/18

Conditions of approval, if any, are attached. Approval of this notice does not warrant or certify that the applicant holds legal or equitable title to those rights in the subject lease which would entitle the applicant to conduct operations thereon.

Office CFO

Title 18 U.S.C. Section 1001 and Title 43 U.S.C. Section 1212, make it a crime for any person knowingly and willfully to make to any department or agency of the United States any false, fictitious or fraudulent statements or representations as to any matter within its jurisdiction.

(Instructions on page 2)

**** BLM REVISED ** BLM REVISED ** BLM REVISED ** BLM REVISED ** BLM REVISED ****

Additional data for EC transaction #384616 that would not fit on the form

Wells/Facilities, continued

Agreement	Lease	Well/Fac Name, Number	API Number	Location
NMNM14496	NMNM14496	LING FEDERAL 3	30-025-38608-00-S1	Sec 31 T19S R34E NWNE 660FNL 1980FEL
NMNM14496	NMNM14496	LING FEDERAL 4	30-025-38748-00-C3	Sec 31 T19S R34E NWSE 1660FSL 2310FEL 32.613986 N Lat, 103.598570 W Lon
NMNM14496	NMNM14496	LING FEDERAL 4	30-025-38748-00-C4	Sec 31 T19S R34E NWSE 1660FSL 2310FEL 32.613986 N Lat, 103.598570 W Lon
NMNM14496	NMNM14496	LING FEDERAL 5	30-025-39121-00-S1	Sec 31 T19S R34E NWNW 990FNL 660FWL
NMNM14496	NMNM14496	LING FEDERAL 6	30-025-39122-00-S1	Sec 31 T19S R34E SWNW 2130FNL 660FWL

32. Additional remarks, continued

2130 FNL & 660 FWL, API 30-025-39122.

Ling Federal No. 4, 5, and 6 will require pool commingling and sales of gas. These 3 wells will also be measured at the Ling Federal No. 3. Ling Federal No. 3 will require pool commingling with the other wells. See attached information, facility diagrams, and map.

Application for Pool Gas Commingling

Proposal for Ling Federal No. 3, 4, 5, and 6:

Fasken Oil and Ranch, Ltd. is requesting approval for the Ling Federal No. 3, 4, 5, and 6 to be pool commingled at the Ling Federal central tank battery, gas production only, located on the No. 3 well location.

The attached map shows the wells in Section 31. Also attached is the site facility diagram of the tank battery on the No. 3, and the BLM Case Recordation of all wells. Please note the federal royalty is 12.5% on all of the wells.

Gas Metering:

The Ling Federal No. 3 has a tank battery that all wells will utilize, which is located on the NWNE half of section 31. Gas production will be allocated on a daily basis based on the individual dry flow meter readings on each well. The Ling Federal No. 4 is downhole commingled (approval on 5/25/10). Its gas will be metered on its location (sales meter # is not known at this time), and then be commingled with the other wells prior to going to DCP's EFM on the #3 location. The No. 3, 5, and 6 will be metered on the No. 3 location by Fasken dry flow meters prior to being commingled. The No. 3 oil meter number is S/N 73513, water meter S/N 73515. No. 5 oil meter S/N 73512, water meter S/N 73514. No. 6 oil meter S/N 73510, water meter S/N 73511. The meters will be calibrated on a regular basis per API, NMOCD, and BLM specifications. The BLM and SLO will be notified of any future changes in the facilities.

To: Odie Roberts <odier@forl.com>
Subject: Ling serial #'s and stat. ID's

Ling serial #'s and stat. ID's

Ling 3

Oil mtr - S/N 73513

Wtr mtr - S/N 73515

TF - S/N T6000429 (best I can read)

Stat ID 722190-00

Ling 4

Wtr mtr - 1107-23592U-1-6

TF - S/N T084800990

Stat ID 725353-00

Ling 5

Oil mtr - S/N 73512

Wtr mtr - S/N 73514

TF - S/N T084801039

Stat ID 725354-00

Ling 6

Oil mtr - S/N 73510

Wtr mtr - S/N 73511

TF - S/N T084800998

Stat ID 725355-00

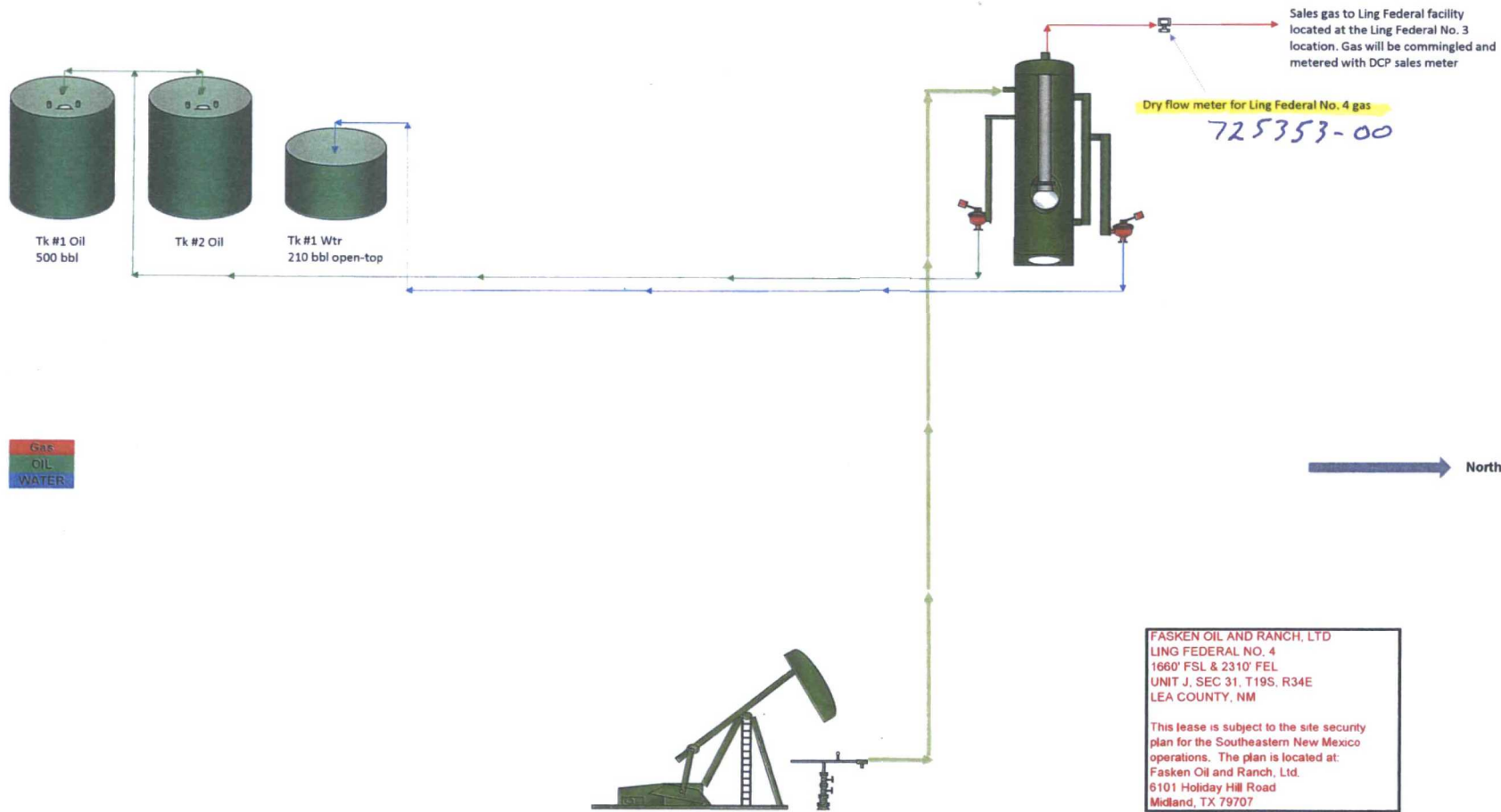
Sent from my iPhone

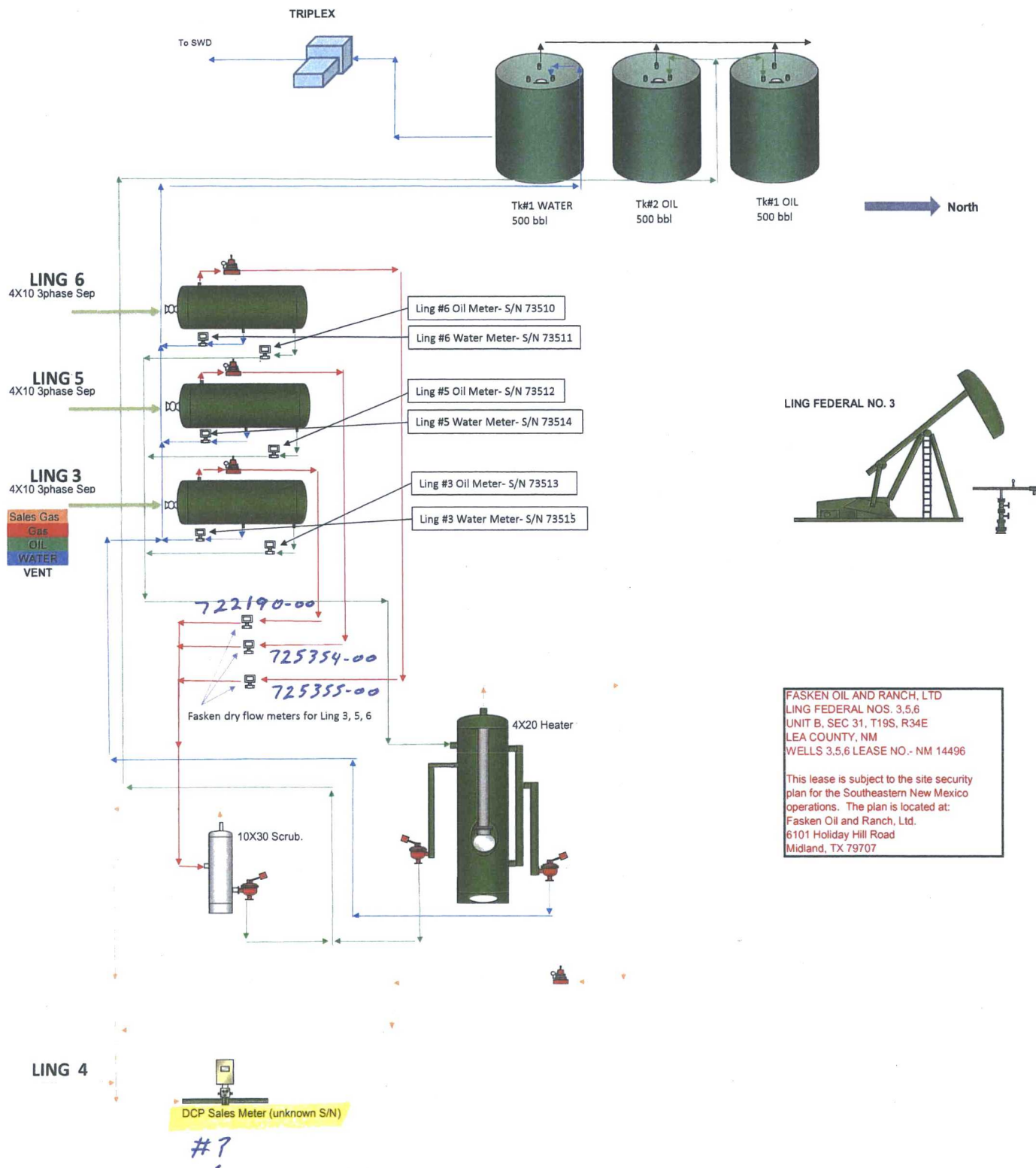
Whitlock, Jerald <dwhitloc@blm.gov>
To: Addison Long <addisonl@forl.com>

Thu, Aug 10, 2017 at 1:30 PM

[Quoted text hidden]

Confidentiality Warning: This message along with any attachments are intended only for use of the individual or entity to which it is addressed and may contain information that is privileged or confidential and exempt from disclosure under applicable law. If the reader of this message is not the intended





FASKEN OIL AND RANCH, LTD
 LING FEDERAL NOS. 3,5,6
 UNIT B, SEC 31, T19S, R34E
 LEA COUNTY, NM
 WELLS 3,5,6 LEASE NO.- NM 14496

This lease is subject to the site security plan for the Southeastern New Mexico operations. The plan is located at:
 Fasken Oil and Ranch, Ltd.
 6101 Holiday Hill Road
 Midland, TX 79707

(A) Pool Commingling Attachment for Gas Production Only Ling Federal No. 3, 4, 5, and 6

Lease Name and No.'s	(1) Pool Names and Codes	API	Gravities / BTU of Non-Commingled Production	Volumes BO/MCFPD
Ling Federal No. 3	Apache Ridge; Bone Spring (2260)	30-025-38608	.8830 / 1218	6 MCFPD
Ling Federal No. 4	Apache Ridge; Bone Spring (2260) & Tonto; Wolfcamp (59500)	30-025-38748	.9167 / 1406	7 MCFPD
Ling Federal No. 5	Apache Ridge; Bone Spring (2260)	30-025-39121	1.0162 / 1429	12 MCFPD
Ling Federal No. 6	Apache Ridge; Bone Spring (2260)	30-025-39122	1.0469 / 1494	7 MCFPD

Ling Federal 3, 4, 5, and 6 Monthly Production

<u>Company</u>	<u>Well Name</u>	<u>Month/Year</u>	<u>Oil</u>	<u>Water</u>	<u>Gas</u>
Fasken Oil and Ranch, LTD.	Ling Federal No 3	Oct-16	97	377	264
Fasken Oil and Ranch, LTD.	Ling Federal No 3	Nov-16	72	264	83
Fasken Oil and Ranch, LTD.	Ling Federal No 3	Dec-16	59	97	58
Fasken Oil and Ranch, LTD.	Ling Federal No 3	Jan-17	59	78	51
Fasken Oil and Ranch, LTD.	Ling Federal No 3	Feb-17	55	113	106
Fasken Oil and Ranch, LTD.	Ling Federal No 3	Mar-17	140	578	416
Fasken Oil and Ranch, LTD.	Ling Federal No 4	Oct-16	101	293	314
Fasken Oil and Ranch, LTD.	Ling Federal No 4	Nov-16	91	301	80
Fasken Oil and Ranch, LTD.	Ling Federal No 4	Dec-16	102	282	189
Fasken Oil and Ranch, LTD.	Ling Federal No 4	Jan-17	104	256	247
Fasken Oil and Ranch, LTD.	Ling Federal No 4	Feb-17	247	198	161
Fasken Oil and Ranch, LTD.	Ling Federal No 4	Mar-17	256	278	324
Fasken Oil and Ranch, LTD.	Ling Federal No 5	Oct-16	123	464	405
Fasken Oil and Ranch, LTD.	Ling Federal No 5	Nov-16	111	437	103
Fasken Oil and Ranch, LTD.	Ling Federal No 5	Dec-16	138	424	268
Fasken Oil and Ranch, LTD.	Ling Federal No 5	Jan-17	142	426	370
Fasken Oil and Ranch, LTD.	Ling Federal No 5	Feb-17	127	360	330
Fasken Oil and Ranch, LTD.	Ling Federal No 5	Mar-17	122	427	365
Fasken Oil and Ranch, LTD.	Ling Federal No 6	Oct-16	46	57	223
Fasken Oil and Ranch, LTD.	Ling Federal No 6	Nov-16	47	87	63
Fasken Oil and Ranch, LTD.	Ling Federal No 6	Dec-16	51	74	158
Fasken Oil and Ranch, LTD.	Ling Federal No 6	Jan-17	48	89	230
Fasken Oil and Ranch, LTD.	Ling Federal No 6	Feb-17	48	64	201
Fasken Oil and Ranch, LTD.	Ling Federal No 6	Mar-17	51	89	221

T19S R34E

300253912100
LING FEDERAL #5

300253912200
LING FEDERAL #6

300253860800
LING FEDERAL #3
● Battery is on this location.

31

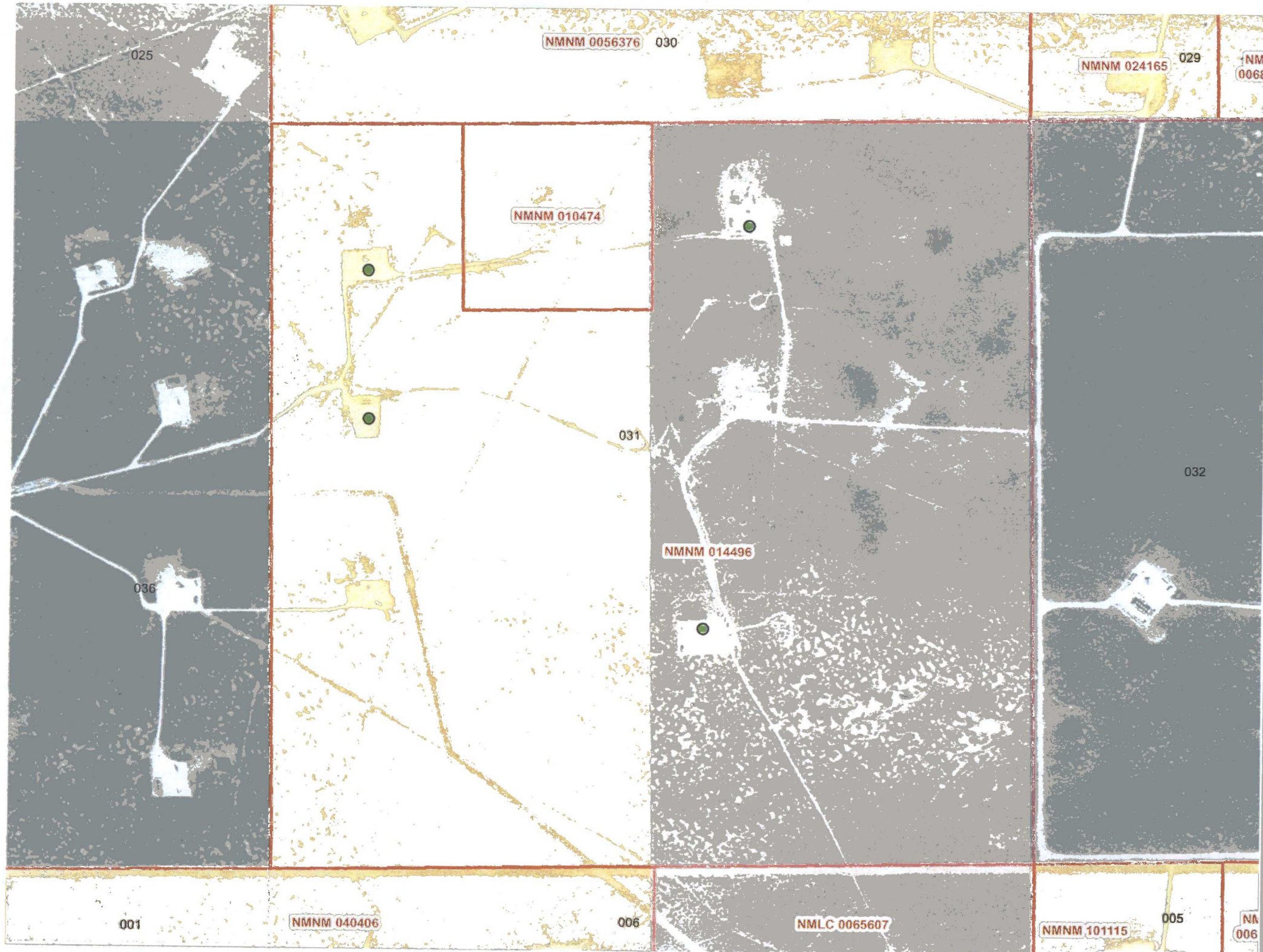
300253874800
LING FEDERAL #4



PETRA 2/3/2017 3:33:38 PM

H:\Petrasrv\Projects\SENM\OVERLAYradius map.OVL

*ALL WELLS HAVE LEASE No. NMNM14496



NMNM 0056376 030

NMNM 024165 029

NM
0068

NMNM 010474

031

NMNM 014496

032

036

001

NMNM 040406

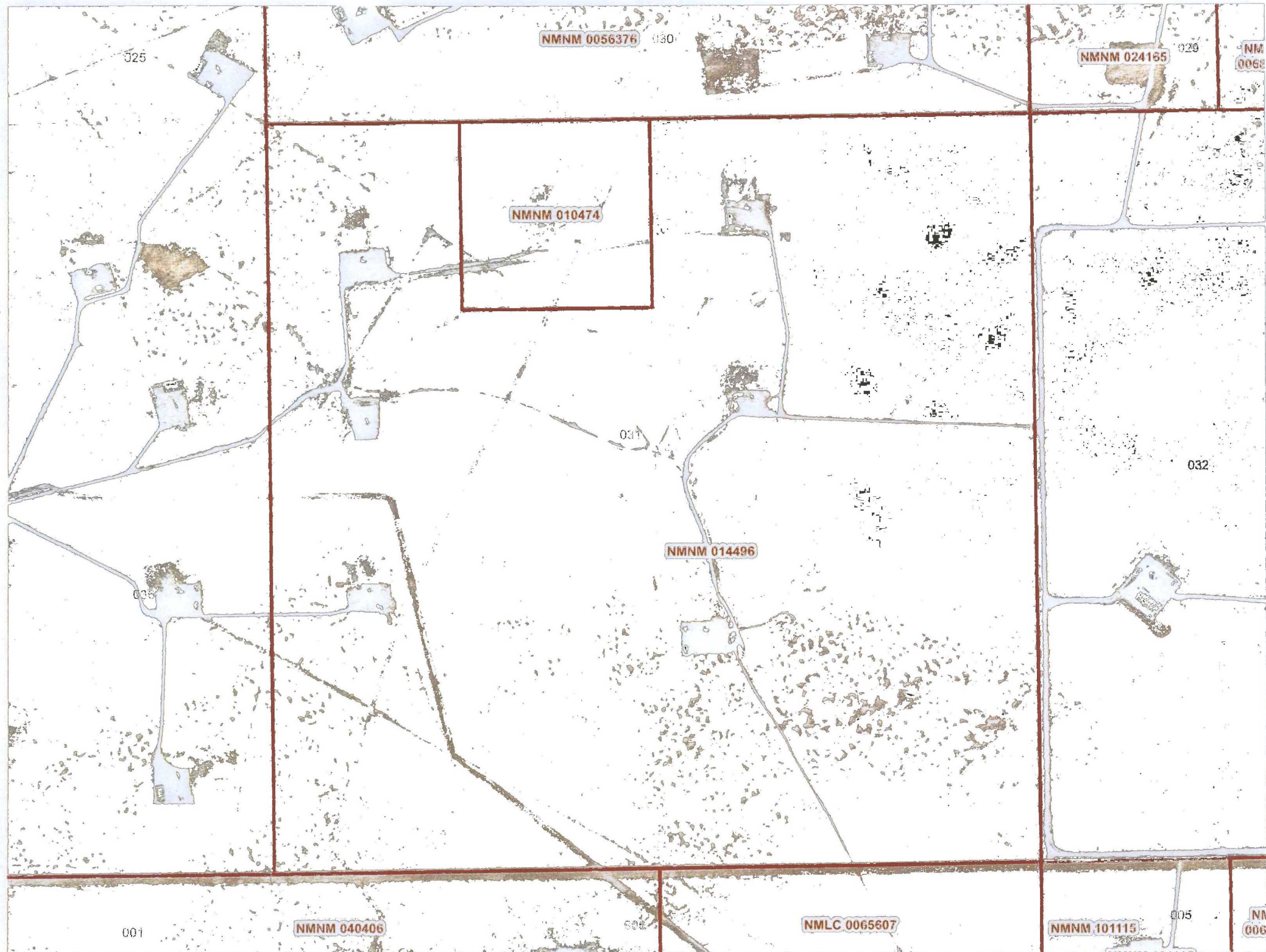
006

NMLC 0065607

NMNM 101115

005

NA
006



NMNM 0056376

030

NMNM 024165

029

NM
0068

NMNM 010474

031

NMNM 014496

032

035

001

NMNM 040406

036

NMLC 0065607

NMNM 101115

005

NM
006

Fasken Oil and Ranch, Ltd.
Pool Commingling Application for Ling Federal No. 3, 4, 5, and 6, Gas Production
Only
List of Notified Parties

Brooks Oil and Gas Interests, Ltd.
369 Montezuma Ave., #221
Santa Fe, NM 87501-2835

Anna Chong Ling
3506 Dundee St.
El Paso, TX 79925-2813

Margaret Gates
706 West Grand Ave.
Artesia, NM 88210-1935

Leonard Oil and Gas Prop. LP
4708 Mariner Ct.
Flower Mound, TX 75022-5469

Alice V. Ling
c/o M. Maurer
2128 S. Columbus St.
Arlington, VA 22206-1023

RKC, INC
7500 E. Arapahoe Rd
Suite 380
Centennial, CO 80112-6116

Debra L. Gates, Trustee
PO Box 174
Rockaway Beach, OR 97136-0174

Chevron USA
P.O. Box 730436
Dallas, TX 75373-0436

John Gates
5516 W. Chukar Butte Ct.
Boise, ID 83714-9476

Gates Properties, Ltd.
PO Box 81119
Midland, TX 79708-1119

Bank of America
100 North Tryon St.
Charlotte, NC 28255

Magnum Hunter Production, Inc.
4031 Solutions Center
Chicago, IL 60677-4000

U.S. Postal ServiceTM
CERTIFIED MAILTM RECEIPT
(Domestic Mail Only; No Insurance Coverage Provided)

For delivery information visit our website at www.usps.com

OFFICIAL USE

Postage \$1.40
Certified Fee 3.35
Return Receipt Fee (Endorsement Required) 2.75
Restricted Delivery Fee (Endorsement Required)
Total Postage & Fees \$7.50



Sent To
Magnum Hunter Prod, Inc.
4031 Solutions Center
Chicago, IL 60677-4000


PS Form

U.S. Postal ServiceTM
CERTIFIED MAILTM RECEIPT
(Domestic Mail Only; No Insurance Coverage Provided)

For delivery information visit our website at www.usps.com

OFFICIAL USE

Postage \$1.40
Certified Fee 3.35
Return Receipt Fee (Endorsement Required) 2.75
Restricted Delivery Fee (Endorsement Required)
Total P \$7.50



Sent To
Gates Properties, Ltd.
PO Box 81119
Midland, TX 79708-1119

PS Form

U.S. Postal ServiceTM
CERTIFIED MAILTM RECEIPT
(Domestic Mail Only; No Insurance Coverage Provided)

For delivery information visit our website at www.usps.com

OFFICIAL USE

Postage \$1.40
Certified Fee 3.35
Return Receipt Fee (Endorsement Required) 2.75
Restricted Delivery Fee (Endorsement Required)
Total Postage & Fees \$7.50



Sent To
Margaret Gates
706 West Grand Ave.
Artesia, NM 88210-1935

PS Form

U.S. Postal ServiceTM
CERTIFIED MAILTM RECEIPT
(Domestic Mail Only; No Insurance Coverage Provided)

For delivery information visit our website at www.usps.com

OFFICIAL USE

Postage \$1.40
Certified Fee 3.35
Return Receipt Fee (Endorsement Required) 2.75
Restricted Delivery Fee (Endorsement Required)
Total \$7.50



Sent To
Leonard Oil and Gas Prop. LP
4708 Mariner Ct.
Flower Mound, TX 75022-5469

PS Form

U.S. Postal ServiceTM
CERTIFIED MAILTM RECEIPT
(Domestic Mail Only; No Insurance Coverage Provided)

For delivery information visit our website at www.usps.com

OFFICIAL USE

Postage \$1.40
Certified Fee 3.35
Return Receipt Fee (Endorsement Required) 2.75
Restricted Delivery Fee (Endorsement Required)
Total Postage & Fees \$7.50



Sent To
Debra L. Gates, Trustee
PO Box 174
Rockaway Beach, OR 97136-0174

PS

U.S. Postal ServiceTM
CERTIFIED MAILTM RECEIPT
(Domestic Mail Only; No Insurance Coverage Provided)

For delivery information visit our website at www.usps.com

OFFICIAL USE

Postage \$1.40
Certified Fee 3.35
Return Receipt Fee (Endorsement Required) 2.75
Restricted Delivery Fee (Endorsement Required)
Total Postage & Fees \$7.50



Sent To
Brooks Oil and Gas Interests, Ltd.
369 Montezuma Ave., #221
Santa Fe, NM 87501-2835

PS Form

7014 0510 0000 1569 4144

U.S. Postal ServiceTM
CERTIFIED MAILTM RECEIPT
 (Domestic Mail Only; No Insurance Coverage Provided)

For delivery information visit our website at www.usps.com

OFFICIAL USE

Postage \$1.40
 Certified Fee 3.35
 Return Receipt Fee (Endorsement Required) 2.75
 Restricted Delivery Fee (Endorsement Required)
 Total Postage & Fees \$7.50



Sent To: John Gates
 Street, or P.O.: 5516 W. Chukar Butte Ct.
 City, State: Boise, ID 83714-9476

PS Form

Instructions

7014 0510 0000 1569 4144

U.S. Postal ServiceTM
CERTIFIED MAILTM RECEIPT
 (Domestic Mail Only; No Insurance Coverage Provided)

For delivery information visit our website at www.usps.com

OFFICIAL USE

Postage \$1.40
 Certified Fee 3.35
 Return Receipt Fee (Endorsement Required) 2.75
 Restricted Delivery Fee (Endorsement Required)
 Total Postage & Fees \$7.50



Sent To: Chevron USA
 Street, or P.O.: P.O. Box 730436
 City, State: Dallas, TX 75373-0436

PS Form

Instructions


7014 0510 0000 1569 4144

U.S. Postal ServiceTM
CERTIFIED MAILTM RECEIPT
 (Domestic Mail Only; No Insurance Coverage Provided)

For delivery information visit our website at www.usps.com

OFFICIAL USE

Postage \$1.40
 Certified Fee 3.35
 Return Receipt Fee (Endorsement Required) 2.75
 Restricted Delivery Fee (Endorsement Required)
 Total Postage & Fees \$7.50



Sent To: Anna Chong Ling
 Street, or P.O.: 3506 Dundee St.
 City, State: El Paso, TX 79925-2813

PS Form

Instructions

7014 0510 0000 1569 4144

U.S. Postal ServiceTM
CERTIFIED MAILTM RECEIPT
 (Domestic Mail Only; No Insurance Coverage Provided)

For delivery information visit our website at www.usps.com

OFFICIAL USE

Postage \$1.40
 Certified Fee 3.35
 Return Receipt Fee (Endorsement Required) 2.75
 Restricted Delivery Fee (Endorsement Required)
 Total Postage & Fees \$7.50



Sent To: Alice V. Ling
 Street, or P.O.: c/o M. Mauer
 City, State: 2128 S. Columbus St.
 Arlington, VA 22206-1023

PS Form 3800, August 2006

See reverse for instructions


7011 3500 0001 7359 7278

U.S. Postal ServiceTM
CERTIFIED MAILTM RECEIPT
 (Domestic Mail Only; No Insurance Coverage Provided)

For delivery information visit our website at www.usps.com

OFFICIAL USE

Postage \$1.40
 Certified Fee 3.35
 Return Receipt Fee (Endorsement Required) 2.75
 Restricted Delivery Fee (Endorsement Required)
 Total Postage & Fees \$7.50



Sent To: Bank of America
 Street, or P.O.: 100 North Tryon St.
 City, State: Charlotte, NC 28255

PS

Instructions


7011 3500 0001 7359 7278

U.S. Postal ServiceTM
CERTIFIED MAILTM RECEIPT
 (Domestic Mail Only; No Insurance Coverage Provided)

For delivery information visit our website at www.usps.com

OFFICIAL USE

Postage \$1.40
 Certified Fee 3.35
 Return Receipt Fee (Endorsement Required) 2.75
 Restricted Delivery Fee (Endorsement Required)
 Total Postage & Fees \$7.50



Sent To: RKC, INC
 Street, or P.O.: 7500 E. Arapahoe Rd
 City, State: Suite 380
 Centennial, CO 80112-6116

PS

Instructions

DISTRICT I

1635 N. French Dr., Hobbs, NM 88240

DISTRICT II

1901 W. Grand Avenue, Artesia, NM 88210

DISTRICT III

1000 Rio Brazos Rd., Aztec, NM 87410

DISTRICT IV

1220 S. St. Francis Dr., Santa Fe, NM 87505

State of New Mexico
Energy, Minerals and Natural Resources Department

OIL CONSERVATION DIVISION

1220 South St. Francis Dr.
Santa Fe, New Mexico 87505

Form C-102

Revised October 12, 2005

Submit to Appropriate District Office

State Lease - 4 Copies

Fee Lease - 3 Copies

☐ AMENDED REPORT

WELL LOCATION AND ACREAGE DEDICATION PLAT

API Number 30-025-38608	Pool Code 2260 ✓	Pool Name Apache Ridge; Bone Spring ✓
Property Code 18167	Property Name LING FEDERAL	Well Number 3
OCRID No. 151416	Operator Name FASKEN OIL AND RANCH, LTD	Elevation 3636'

Surface Location

UL or lot No.	Section	Township	Range	Lot Idn	Feet from the	North/South line	Feet from the	East/West line	County
B	31	19 S	34 E		660	NORTH	1980	EAST	LEA

Bottom Hole Location If Different From Surface

UL or lot No.	Section	Township	Range	Lot Idn	Feet from the	North/South line	Feet from the	East/West line	County
Dedicated Acres 40 ✓	Joint or Infill	Consolidation Code	Order No.						

NO ALLOWABLE WILL BE ASSIGNED TO THIS COMPLETION UNTIL ALL INTERESTS HAVE BEEN CONSOLIDATED
OR A NON-STANDARD UNIT HAS BEEN APPROVED BY THE DIVISION

<p>Lat - N32°37'19.56"</p> <p>Long - W103°35'50.43"</p> <p>NMSPCE- N 590834.910</p> <p>E 767935.193</p> <p>(NAD-83)</p>		<p>OPERATOR CERTIFICATION</p> <p>I hereby certify that the information contained herein is true and complete to the best of my knowledge and belief, and that this organization either owns a working interest or unleased mineral interest in the land including the proposed bottom hole location pursuant to a contract with an owner of such a mineral or working interest, or to a voluntary pooling agreement or a compulsory pooling order heretofore entered by the division.</p> <p><i>Jimmy D. Carlile</i> 9/12/07</p> <p>Signature _____ Date _____</p> <p>Jimmy D. Carlile</p> <p>Regulatory Affairs Coord.</p> <p>Printed Name _____</p> <p>jimmyc@for1.com</p>
		<p>SURVEYOR CERTIFICATION</p> <p>I hereby certify that the well location shown on this plat was plotted from field notes of actual surveys made by me or under my supervision and that the same is true and correct to the best of my belief.</p> <p>AUGUST 17, 2007</p> <p>Date Surveyed _____</p> <p>Signature _____</p> <p>Professional Surveyor</p> <p><i>W.D. Jones</i></p> <p>Certificate No. Gary L. Jones . 7977</p> <p>BASIN SURVEYS</p>

District I

1625 N. French Dr., Hobbs, NM 88240

District II

1301 W. Grand Avenue, Artesia, NM 88210

District III

1000 Rio Brazos Rd., Aztec, NM 87410

District IV

1220 S. St. Francis Dr., Santa Fe, NM 87505

State of New Mexico
Energy, Minerals & Natural Resources Department
OIL CONSERVATION DIVISION
1220 South St. Francis Dr.
Santa Fe, NM 87505

Form C-102

Revised October 15, 2009

Submit one copy to appropriate

District Office

☐ AMENDED REPORT

WELL LOCATION AND ACREAGE DEDICATION PLAT

¹ API Number 30-025-38748	² Pool Code 2260	³ Pool Name Apache Ridge; Bone Springs
⁴ Property Code	⁵ Property Name Ling Federal	⁶ Well Number 4
⁷ OGRID No. 151416	⁸ Operator Name Fasken Oil and Ranch, Ltd.	⁹ Elevation 3623' GL

¹⁰ Surface Location

UL or lot no.	Section	Township	Range	Lot Idn	Feet from the	North/South line	Feet from the	East/West line	County
J	31	19S	34E		1660'	South	2310'	East	Lea

¹¹ Bottom Hole Location If Different From Surface

UL or lot no.	Section	Township	Range	Lot Idn	Feet from the	North/South line	Feet from the	East/West line	County

¹² Dedicated Acres 40	¹³ Joint or Infill	¹⁴ Consolidation Code	¹⁵ Order No.
-------------------------------------	-------------------------------	----------------------------------	-------------------------

No allowable will be assigned to this completion until all interests have been consolidated or a non-standard unit has been approved by the division.

¹⁶	¹⁷ OPERATOR CERTIFICATION I hereby certify that the information contained herein is true and complete to the best of my knowledge and belief, and that this organization either owns a working interest or unleased mineral interest in the land including the proposed bottom hole location or has a right to drill this well at this location pursuant to a contract with an owner of such a mineral or working interest, or to a voluntary pooling agreement or a compulsory pooling order heretofore entered by the division. Signature: <u>Kim Tyson</u> Date: <u>11-2-09</u> Printed Name: <u>Kim Tyson</u>	
	¹⁸ SURVEYOR CERTIFICATION I hereby certify that the well location shown on this plat was plotted from field notes of actual surveys made by me or under my supervision, and that the same is true and correct to the best of my belief. Date of Survey: _____ Signature and Seal of Professional Surveyor: _____ Certificate Number: _____	

DISTRICT I
1625 N. French Dr., Hobbs, NM 88240

DISTRICT II
1361 V. Grand Avenue, Artesia, NM 88210

DISTRICT III
1000 Rio Bravos Rd., Aztec, NM 87410

DISTRICT IV
1220 S. St. Francis Dr., Santa Fe, NM 87505

State of New Mexico
Energy, Minerals and Natural Resources Department

Form C-102
Revised October 12, 2005

Submit to Appropriate District Office
State Lease - 4 Copies
Fee Lease - 3 Copies

OIL CONSERVATION DIVISION
1220 South St. Francis Dr.
Santa Fe, New Mexico 87505

☐ AMENDED REPORT

WELL LOCATION AND ACREAGE DEDICATION PLAT

API Number 30-025-39121	Pool Code 2260	Pool Name Apache Ridge Bone Spring
Property Code	Property Name LING FEDERAL	Well Number 5
OGRID No. 151416	Operator Name FASKEN OIL AND RANCH, LTD	Elevation 3619'

Surface Location

UL or lot No.	Section	Township	Range	Lot Idn	Feet from the	North/South line	Feet from the	East/West line	County
D	31	19 S	34 E		990	NORTH	660	WEST	LEA

Bottom Hole Location If Different From Surface

UL or lot No.	Section	Township	Range	Lot Idn	Feet from the	North/South line	Feet from the	East/West line	County

Dedicated Acres 40	Joint or Infill	Consolidation Code	Order No.
-----------------------	-----------------	--------------------	-----------

NO ALLOWABLE WILL BE ASSIGNED TO THIS COMPLETION UNTIL ALL INTERESTS HAVE BEEN CONSOLIDATED
OR A NON-STANDARD UNIT HAS BEEN APPROVED BY THE DIVISION

	<p>OPERATOR CERTIFICATION</p> <p>I hereby certify that the information contained herein is true and complete to the best of my knowledge and belief, and that this organization either owns a working interest or unleased mineral interest in the land including the proposed bottom hole location pursuant to a contract with an owner of such a mineral or working interest, or to a voluntary pooling agreement or a compulsory pooling order heretofore entered by the division.</p> <p><i>Jimmy D. Carlile</i> 6/4/08 Signature Date Jimmy D. Carlile Regulatory Affairs Coord. Printed Name jimmyc@orl.com</p>	
	<p>SURVEYOR CERTIFICATION</p> <p>I hereby certify that the well location shown on this plat was plotted from field notes of actual surveys made by me or under my supervision and that the same is true and correct to the best of my belief.</p> <p>MAY 15, 2008 Date Surveyed Signature & Seal Professional Surveyor Certificate No. Gary L. Jones 7977</p>	
	<p>BASIN SURVEYS</p>	

DISTRICT I

1625 N. French Dr., Hobbs, NM 88240

DISTRICT II

1301 W. Grand Avenue, Artesia, NM 80210

DISTRICT III

1000 Rio Brazos Rd., Aztec, NM 87410

DISTRICT IV

1820 S. St. Francis Dr., Santa Fe, NM 87505

State of New Mexico
Energy, Minerals and Natural Resources DepartmentOIL CONSERVATION DIVISION
1220 South St. Francis Dr.
Santa Fe, New Mexico 87505Form C-102
Revised October 12, 2005Submit to Appropriate District Office
State Lease - 4 Copies
Fee Lease - 3 Copies☐ AMENDED REPORT

WELL LOCATION AND ACREAGE DEDICATION PLAT

API Number 30-025-39122	Pool Code 2260	Pool Name Apache Ridge Bone Spring
Property Code	Property Name LING FEDERAL	Well Number 6
OGRID No. 151416	Operator Name FASKEN OIL AND RANCH, LTD	Elevation 3617'

Surface Location

UL or lot No.	Section	Township	Range	Lot Idn	Feet from the	North/South line	Feet from the	East/West line	County
E	31	19 S	34 E		2130	NORTH	660	WEST	LEA

Bottom Hole Location If Different From Surface

UL or lot No.	Section	Township	Range	Lot Idn	Feet from the	North/South line	Feet from the	East/West line	County
Dedicated Acres 40	Joint or Infill	Consolidation Code	Order No.						

NO ALLOWABLE WILL BE ASSIGNED TO THIS COMPLETION UNTIL ALL INTERESTS HAVE BEEN CONSOLIDATED
OR A NON-STANDARD UNIT HAS BEEN APPROVED BY THE DIVISION

	OPERATOR CERTIFICATION I hereby certify that the information contained herein is true and complete to the best of my knowledge and belief, and that this organization either owns a working interest or unleased mineral interest in the land including the proposed bottom hole location pursuant to a contract with an owner of such a mineral or working interest, or to a voluntary pooling agreement or a compulsory pooling order heretofore entered by the division. <i>Jimmy D. Carlile</i> 6/4/08 Signature Date Jimmy D. Carlile Regulatory Affairs Coord. Printed Name jimmyc@forl.com	
	SURVEYOR CERTIFICATION I hereby certify that the well location shown on this plat was plotted from field notes of actual surveys made by me or under my supervision and that the same is true and correct to the best of my belief. MAY 18, 2008 Date Surveyed Signature & Seal Professional Surveyor Certificate No. Gary L. Jones 7977 BASIN SURVEYS	

**BUREAU OF LAND MANAGEMENT
CASE RECORDATION
(LIVE) SERIAL REGISTER PAGE**

Run Date/Time: 08/10/17 01:30 PM

Page 1 of 2

01 02-25-1920;041STAT0437;30USC181ETSEQ

Total Acres
604.160

Serial Number
NMNM-- - 014496

Case Type 311211: O&G LSE SIMO PUBLIC LAND

Commodity 459: OIL & GAS

Case Disposition: AUTHORIZED Case File Juris:

Serial Number: NMNM-- - 014496

Name & Address			Int Rel	%Interest
FASKEN LAND & MINERALS LTD	6101 HOLIDAY HILL RD	MIDLAND TX 79707	OPERATING RIGHTS	0.000000000
FASKEN LAND & MINERALS LTD	6101 HOLIDAY HILL RD	MIDLAND TX 79707	LESSEE	100.000000000

Serial Number: NMNM-- - 014496

Mer Twp	Rng	Sec	SType	Nr SUFF	Subdivision	District/Resource Area	County	Mgmt Agency
23	0190S	0340E	031	ALIQ	E2,SENW,E2SW;	CARLSBAD FIELD OFFICE	LEA	BUREAU OF LAND MGMT
23	0190S	0340E	031	LOTS	1-4;	CARLSBAD FIELD OFFICE	LEA	BUREAU OF LAND MGMT

Serial Number: NMNM-- - 014496

Act Date	Code	Action	Action Remarks	Pending Office
08/22/1971	387	CASE ESTABLISHED	SPAR14;	
08/23/1971	888	DRAWING HELD		
09/17/1971	299	PROTEST FILED		
09/21/1971	298	PROTEST DISMISSED		
10/26/1971	120	APPEAL FILED		
02/17/1972	361	DEC AFFIRMED		
01/01/1973	237	LEASE ISSUED		
01/01/1973	496	FUND CODE	05;145003	
01/01/1973	530	RLTY RATE - 12 1/2%		
01/01/1973	868	EFFECTIVE DATE		
04/03/1978	909	BOND ACCEPTED	EFF 07/28/77;NM0152	
09/13/1982	500	GEOGRAPHIC NAME	UNDEFINED FLD;	
09/13/1982	510	KMA CLASSIFIED		
03/30/1983	650	HELD BY PROD - ACTUAL		
04/28/1983	235	EXTENDED	THRU 12/31/84;	
04/28/1983	315	RENTAL RATE DET/ADJ	\$2.00;	
05/05/1983	512	KMA EXPANDED		
09/22/1987	974	AUTOMATED RECORD VERIF	DGT/SG	
07/14/1988	660	MEMO OF 1ST PROD-ALLOC	NM NM 72624	
03/21/1995	396	TRF OF INTEREST FILED	D FASKEN EST/B FASKEN	
03/21/1995	974	AUTOMATED RECORD VERIF	GSB	
10/24/2003	140	ASGN FILED	1	
10/24/2003	932	TRF OPER RGTS FILED	1	
11/20/2003	139	ASGN APPROVED	EFF 11/01/03;	
11/20/2003	974	AUTOMATED RECORD VERIF	MV	
12/17/2003	933	TRF OPER RGTS APPROVED	EFF 11/01/03;	
12/17/2003	974	AUTOMATED RECORD VERIF	JLV	

Line Nr Remarks

Serial Number: NMNM-- - 014496

0002 11/20/2003 FASKEN LAND & MINERALS BONDED OPERATOR

NO WARRANTY IS MADE BY BLM
FOR USE OF THE DATA FOR
PURPOSES NOT INTENDED BY BLM

**Bureau of Land Management
Carlsbad Field Office
620 East Greene Street
Carlsbad, New Mexico 88220
575-234-5972**

See list of wells below

Fasken Oil and Ranch, LTD.

February 6, 2018

Condition of Approval

Pool Commingling of lease gas

1. This approval is subject to like approval by the New Mexico Oil Conservation Division.
2. This agency shall be notified of any spill or discharge as required by NTL-3A.
3. This agency reserves the right to modify or rescind approval whenever it determines continued use of the approved method may adversely affect the surface or subsurface environments.
4. This approval does not constitute right-of-way approval for any off-lease activities. Within 30 days, an application for right-of-way approval must be submitted to the Realty Section if not already done.
5. Approval for combining production from various sources is a privilege which is granted to lessees for the purpose of aiding conservation and extending the economic life of leases. Applicants should be cognizant that failure to operate in accordance with the provisions outlined in the Authorized Officer's conditions of approval and/or subsequent stipulations or modifications will subject such approval to revocation.
6. Gas measurement for allocation must be measured as per Onshore Order #5 or 43 CFR 3175 and API requirements for sales meters.
7. All gas and oil subject to royalty shall be measured as per federal regulations and shall be reported to ONRR as required. All gas which is vented, flared or used on lease shall be reported as per 43 CFR 3179 to ONRR. All gas which is vented or flared shall be subject to royalty, unless prior approval was given by the authorized officer. These volumes are royalty bearing and shall be reported on OGOR "B" as disposition code "33".
8. This agency shall be notified of any change in sales method or location of sales point.
9. Additional wells and/or leases/CAs require additional commingling approvals.
10. Notify this office 24 Hrs. prior to any meter proving to allow time for an inspector to witness.
11. Submit gas sales meter number (DCP Meter) within 30 days of this approval and provide updated facility diagram with meters numbers.

Ling Federal 3	3002538608, Bone Spring
Ling Federal 4	3002538748-C3, Wolfcamp
Ling Federal 4	3002538748-C4, Bone Spring
Ling Federal 5	3002539121, Bone Spring
Ling Federal 6	3002539122, Bone Spring

Federal Lease NMNM14496 has a Royalty Rate of 12.5%