

UNITED STATES
DEPARTMENT OF THE INTERIOR
BUREAU OF LAND MANAGEMENT

OCD Hobbs

FORM APPROVED
OMB NO. 1004-0137
Expires: January 31, 2018

SUNDRY NOTICES AND REPORTS ON WELLS
Do not use this form for proposals to drill or to re-enter an abandoned well. Use form 3160-3 (APD) for such proposals.

SUBMIT IN TRIPLICATE Other instructions on page 2

5. Lease Serial No.
NMNM100568 ✓

6. If Indian, Allottee or Tribe Name

7. If Unit or CA/Agreement, Name and/or No.

8. Well Name and No.
RATTLESNAKE FEDERAL UNIT 6 ✓

9. API Well No.
30-025-37629-00-S1 ✓

10. Field and Pool or Exploratory Area
JABALINA

11. County or Parish, State
LEA COUNTY, NM ✓

1. Type of Well
☒ Oil Well ☐ Gas Well ☐ Other

2. Name of Operator
DEVON ENERGY PRODUCTION COMPANY
Contact: DANA DELAROSA
E-Mail: dana.delarosa@devn.com

3a. Address
6488 SEVEN RIVERS HIGHWAY
ARTESIA, NM 88211

3b. Phone No. (include area code)
Ph: 575-746-5594

4. Location of Well (Footage, Sec., T., R., M., or Survey Description)
Sec 13 T26S R34E SESE 660FSL 660FEL

12. CHECK THE APPROPRIATE BOX(ES) TO INDICATE NATURE OF NOTICE, REPORT, OR OTHER DATA

TYPE OF SUBMISSION	TYPE OF ACTION			
<input type="checkbox"/> Notice of Intent	<input type="checkbox"/> Acidize	<input type="checkbox"/> Deepen	<input type="checkbox"/> Production (Start/Resume)	<input type="checkbox"/> Water Shut-Off
<input checked="" type="checkbox"/> Subsequent Report	<input type="checkbox"/> Alter Casing	<input type="checkbox"/> Hydraulic Fracturing	<input type="checkbox"/> Reclamation	<input type="checkbox"/> Well Integrity
<input type="checkbox"/> Final Abandonment Notice	<input type="checkbox"/> Casing Repair	<input type="checkbox"/> New Construction	<input type="checkbox"/> Recomplete	<input checked="" type="checkbox"/> Other
	<input type="checkbox"/> Change Plans	<input type="checkbox"/> Plug and Abandon	<input type="checkbox"/> Temporarily Abandon	Site Facility Diagram/Security Plan
	<input type="checkbox"/> Convert to Injection	<input type="checkbox"/> Plug Back	<input type="checkbox"/> Water Disposal	

13. Describe Proposed or Completed Operation: Clearly state all pertinent details, including estimated starting date of any proposed work and approximate duration thereof. If the proposal is to deepen directionally or recompleat horizontally, give subsurface locations and measured and true vertical depths of all pertinent markers and zones. Attach the Bond under which the work will be performed or provide the Bond No. on file with BLM/BIA. Required subsequent reports must be filed within 30 days following completion of the involved operations. If the operation results in a multiple completion or recompleat in a new interval, a Form 3160-4 must be filed once testing has been completed. Final Abandonment Notices must be filed only after all requirements, including reclamation, have been completed and the operator has determined that the site is ready for final inspection.

Attached is an updated site facility for the Rattlesnake Federal Unit 6.

For Record Purposes.
Approved Subject to Onsite Inspection.
Date: 2-28-18
D McKenny

Rattlesnake Fed Unit 6 - A

14. I hereby certify that the foregoing is true and correct.
Electronic Submission #393052 verified by the BLM Well Information System
For DEVON ENERGY PRODUCTION COMPANY, sent to the Hobbs
Committed to AFMSS for processing by PRISCILLA PEREZ on 10/25/2017 (18PP0024SE)

Name (Printed/Typed) DANA DELAROSA Title FIELD ADMIN SUPPORT

Signature (Electronic Submission) Date 10/25/2017

THIS SPACE FOR FEDERAL OR STATE OFFICE USE

Approved By _____ Title _____ Date _____

Conditions of approval, if any, are attached. Approval of this notice does not warrant or certify that the applicant holds legal or equitable title to those rights in the subject lease which would entitle the applicant to conduct operations thereon.

Office _____

Title 18 U.S.C. Section 1001 and Title 43 U.S.C. Section 1212, make it a crime for any person knowingly and willfully to make to any department or agency of the United States any false, fictitious or fraudulent statements or representations as to any matter within its jurisdiction.

(Instructions on page 2)

**** BLM REVISED ** BLM REVISED ** BLM REVISED ** BLM REVISED ** BLM REVISED ****

Rattlesnake Fed Unit #6
 Sec 13, T26S,R34E
 660FSL & 660 FEL. SE/SE
 Lea, N.M
 API# 30-025-37629

Production System: Open

1) Oil sales by tank gauge to tank truck.


2) Seal requirements:


A. Production Phase: On all Tanks.


(1) All valves 5 sealed closed.

Sales Phase: On Tank being hauled.


(1) Valve 1 sealed closed. 

(2) Valve 3 sealed closed. 

(3) Valve 4 sealed closed. 

(4) Valve 5 sealed closed. 

(5) Misc. Valves: Plugged or otherwise inaccessible.


NOTE: Valve 2 is either a test or roll line if there is a valve 2 it will be sealed closed. 

Ledger for Site Diagram

Valve #1: Production Line 


Valve #2: Test or Roll line 

Valve #3: Equilizer Line 

Valve #4: Circ./Drain Line 

Valve #5: Sies Line 

Valve #6: BS&W Load Line 

Buried Lines: 

Firewall: 

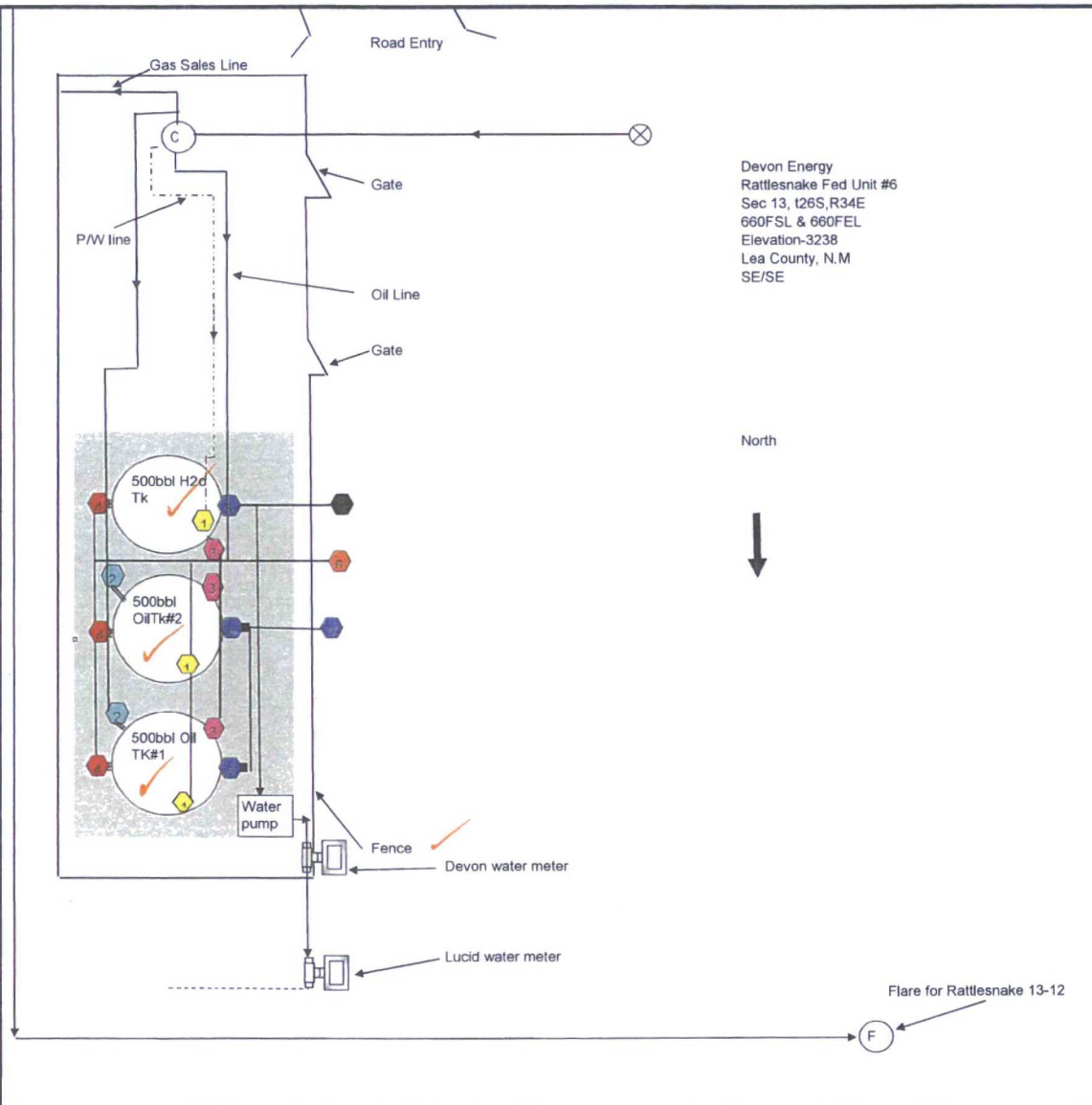
Wellhead: 

Stak-pak: 

Production line: 

Water line: 

Gas Meter   



Devon Energy
 Rattlesnake Fed Unit #6
 Sec 13, T26S,R34E
 660FSL & 660FEL
 Elevation-3238
 Lea County, N.M
 SE/SE

North

Gas Unit

Flare for Rattlesnake 13-12