

UNITED STATES
DEPARTMENT OF THE INTERIOR
BUREAU OF LAND MANAGEMENT

OCD Hobbs

FORM APPROVED
OMB NO. 1004-0137
Expires: January 31, 2018**SUNDRY NOTICES AND REPORTS ON WELLS**
*Do not use this form for proposals to drill or to re-enter an abandoned well. Use form 3160-3 (APD) for such proposals.*5. Lease Serial No.
NMNM19859

6. If Indian, Allottee or Tribe Name

SUBMIT IN TRIPLICATE - Other instructions on page 27. If Unit or CA/Agreement, Name and/or No.
NMNM1359428. Well Name and No.
MONET FEDERAL COM #3H CTB MISC9. API Well No.
30-025-4276310. Field and Pool or Exploratory Area
RED HILLS, UPPER BS11. County or Parish, State
LEA COUNTY, NM1. Type of Well
☒ Oil Well ☐ Gas Well ☐ Other2. Name of Operator
COG OPERATING LLCContact: BOBBIE GOODLOE
E-Mail: bgoodloe@concho.com3a. Address
2208 W MAIN STREET
ARTESIA, NM 882103b. Phone ()
Ph: 575-748-69524. Location of Well (Footage, Sec., T., R., M., or Survey Description)
Sec 4 T25S R33E NENW 190FNL 1980FWL

MAY 29 2018

RECEIVED

12. CHECK THE APPROPRIATE BOX(ES) TO INDICATE NATURE OF NOTICE, REPORT, OR OTHER DATA


| TYPE OF SUBMISSION | TYPE OF ACTION | | | |
|--|---|---|--|---|
| <input checked="" type="checkbox"/> Notice of Intent | <input type="checkbox"/> Acidize | <input type="checkbox"/> Deepen | <input type="checkbox"/> Production (Start/Resume) | <input type="checkbox"/> Water Shut-Off |
| <input type="checkbox"/> Subsequent Report | <input type="checkbox"/> Alter Casing | <input type="checkbox"/> Hydraulic Fracturing | <input type="checkbox"/> Reclamation | <input type="checkbox"/> Well Integrity |
| <input type="checkbox"/> Final Abandonment Notice | <input type="checkbox"/> Casing Repair | <input type="checkbox"/> New Construction | <input type="checkbox"/> Recomplete | <input checked="" type="checkbox"/> Other |
| | <input type="checkbox"/> Change Plans | <input type="checkbox"/> Plug and Abandon | <input type="checkbox"/> Temporarily Abandon | |
| | <input type="checkbox"/> Convert to Injection | <input type="checkbox"/> Plug Back | <input type="checkbox"/> Water Disposal | |

13. Describe Proposed or Completed Operation: Clearly state all pertinent details, including estimated starting date of any proposed work and approximate duration thereof. If the proposal is to deepen directionally or recomplete horizontally, give subsurface locations and measured and true vertical depths of all pertinent markers and zones. Attach the Bond under which the work will be performed or provide the Bond No. on file with BLM/BIA. Required subsequent reports must be filed within 30 days following completion of the involved operations. If the operation results in a multiple completion or recompletion in a new interval, a Form 3160-4 must be filed once testing has been completed. Final Abandonment Notices must be filed only after all requirements, including reclamation, have been completed and the operator has determined that the site is ready for final inspection.

COG OPERATING LLC RESPECTFULLY REQUESTS DESIGNATION OF OIL FACILITY MEASUREMENT POINTS FOR OUR MONET FEDERAL COM #32H CTB. OIL FACILITY MEASUREMENT POINTS WILL BE LACT UNIT METER #1533E 0085 AND TANK #1 AT THE BATTERY.

SEE ATTACHED FACILITY DIAGRAM

MONET FEDERAL COM #3H 30-025-42763
MONET FEDERAL COM #8H 30-025-42765
MONET FEDERAL COM #9H 30-025-42766
MONET FEDERAL COM #10H 30-025-42767



14. I hereby certify that the foregoing is true and correct.

Electronic Submission #420819 verified by the BLM Well Information System

For COG OPERATING LLC, sent to the Hobbs

Committed to AFMSS for processing by DEBORAH MCKINNEY on 05/21/2018 ()

Name (Printed/Typed): BOBBIE GOODLOE

Title REGULATORY ANALYST

Signature (Electronic Submission)

Date 05/21/2018

THIS SPACE FOR FEDERAL OR STATE OFFICE USE

Approved By

Title

Date

Conditions of approval, if any, are attached. Approval of this notice does not warrant or certify that the applicant holds legal or equitable title to those rights in the subject lease which would entitle the applicant to conduct operations thereon.

Office

Title 18 U.S.C. Section 1001 and Title 43 U.S.C. Section 1212, make it a crime for any person knowingly and willfully to make to any department or agency of the United States any false, fictitious or fraudulent statements or representations as to any matter within its jurisdiction.

(Instructions on page 2)

**** OPERATOR-SUBMITTED ** OPERATOR-SUBMITTED ** OPERATOR-SUBMITTED ****

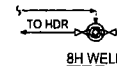
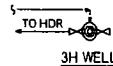
Accepted for Record Only

MAR/OCD 5/31/2018

MONET FEDERAL COM 3H BATTERY
NENW SECTION 4, T25S, R33E, UNIT C
LEA COUNTY, NM

WELLS:

MONET FEDERAL COM #003H: 30-025-42763
MONET FEDERAL COM #008H: 30-025-42765
MONET FEDERAL COM #009H: 30-025-42766
MONET FEDERAL COM #010H: 30-025-42767



GAS METERS

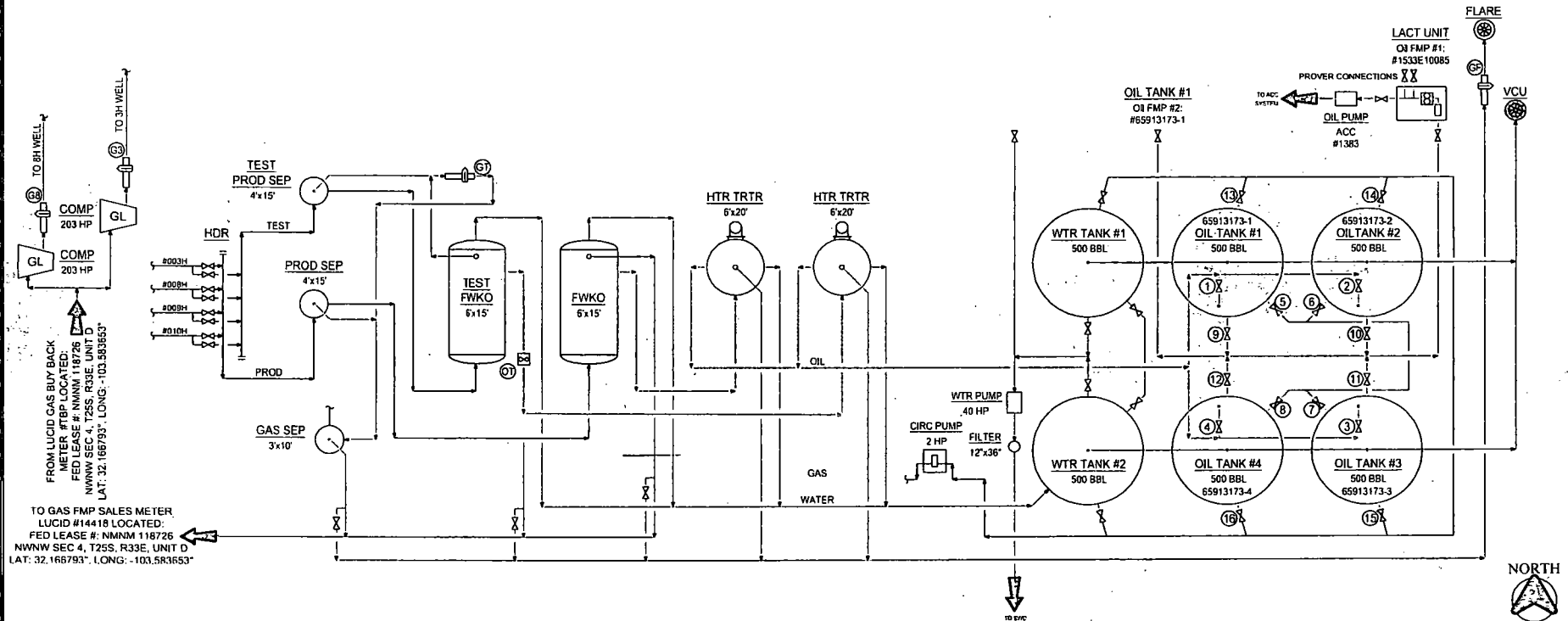
Test Meter:
(GT) #39022227
Flare Meter:
(GF) #39022228
#3H Gas Lift Meter:
(G3) #39022230
#8H Gas Lift Meter:
(G8) #39022231

Production Phase - Oil Tank #1

- Valve 1, open
- Valves 2, 3, and 4 closed
- Valves 5, 6, 7, and 8 open
- Valves 9, 10, 11, and 12 closed
- Valve 13 open
- Valves 14, 15, and 16 closed

Sales Phase - Oil Tank #1

- Valve 1 closed
- Valves 2, 3, or 4 open
- Valve 5 closed
- Valves 6, 7, and 8 open
- Valve 9 open
- Valves 10, 11, and 12 closed
- Valve 13 closed
- Valves 14, 15, or 16 open



NOTES:

Type of Lease: Federal
Federal Lease SHL #: NMNM 019859
CA/Agreement #: NMNM 135942
Property Code: 315180
OGRID #: 229137

Ledger for Site Diagram

Produced Fluid: _____
Produced Oil: _____
Produced Gas: _____
Produced Water: _____

CONFIDENTIALITY NOTICE

THIS DRAWING IS PROPERTY OF COO OPERATING LLC AND IS LOANED TO THE BORROWER FOR CONFIDENTIAL USE ONLY AND IS SUBJECT TO RETURN UPON REQUEST AND SHALL NOT BE REPRODUCED, COPIED, LENT OR OTHERWISE DISCLOSED DIRECTLY OR INDIRECTLY FOR USE FOR ANY PURPOSE OTHER THAN THAT WHICH IT IS SPECIFICALLY FURNISHED.

REFERENCE DRAWINGS

| NO. | TITLE | NO. | DATE | DESCRIPTION | BY | CHK. | APP. |
|-----|-------|-----|----------|-----------------------------------|-----|------|------|
| A | | | 06/21/12 | ISSUE FOR SITE PERMITTING | CGB | | |
| B | | | 04/27/18 | UPDATED FOR MONET FED COM 3H BTRY | CGB | | |

REVISIONS

| NO. | DATE | DESCRIPTION | BY | CHK. | APP. |
|-----|----------|-----------------------------------|-----|------|------|
| A | 06/21/12 | ISSUE FOR SITE PERMITTING | CGB | | |
| B | 04/27/18 | UPDATED FOR MONET FED COM 3H BTRY | CGB | | |

ENGINEERING RECORD

| BY | DATE |
|----------------------|----------|
| DRN: CGB | 06/21/12 |
| DES: CGB | 06/21/12 |
| CHK: | |
| APP: | |
| AFE NO: | |
| FACI DGR: C. BLEDSOE | |
| OPER DGR: VARIES | |
| SCALE: NONE | |

CONCHO

NORTHERN DELAWARE BASIN ASSET
PRODUCTION FACILITIES
SITE FACILITY DIAGRAM
MONET FEDERAL COM 3H BATTERY

| | | |
|----------------|---------------|----------|
| LEA COUNTY | REV | NOV 2020 |
| TOWNSHIP/RANGE | OWS NO. | |
| MULTIPLE | D-1700-B1-005 | B |

**Bureau of Land Management
Carlsbad Field Office
620 East Greene Street
Carlsbad, New Mexico 88220
575-234-5972**

**COG Operating LLC
MONET FEDERAL COM 3H CTB
Lease NMNM19859**

May 21, 2018

Conditions of Approval

1. This point will be designated as your custody transfer point.
2. Meter is required to meet 43 CFR 3173, 43 CFR 3174, 43 CFR 3175 and API standards as appropriate for that type of measurement point for oil or gas sales meters.
3. Royalty to BLM/ONRR will be paid off this meter.