

UNITED STATES
DEPARTMENT OF THE INTERIOR
BUREAU OF LAND MANAGEMENT

OCD Hobbs

FORM APPROVED
OMB NO. 1004-0137
Expires: January 31, 2018**SUNDRY NOTICES AND REPORTS ON WELLS**
*Do not use this form for proposals to drill or to re-enter an abandoned well. Use form 3160-3 (APD) for such proposals.*5. Lease Serial No.
NMNM112935

6. If Indian, Allottee or Tribe Name

7. If Unit or CA/Agreement, Name and/or No.

8. Well Name and No.
ALMOST EDDY 31 FEDERAL 1H9. API Well No.
30-025-42584-00-S110. Field and Pool or Exploratory Area
JENNINGS-UPPER BONE SPRING SH11. County or Parish, State
LEA COUNTY, NM

SUBMIT IN TRIPLICATE - Other instructions on page 2

1. Type of Well

☒ Oil Well ☐ Gas Well ☐ Other

2. Name of Operator

EOG RESOURCES INCORPORATED

Contact: KAY MADDOX

E-Mail: KAY_MADDOX@EOGRESOURCES.COM

3a. Address

MIDLAND, TX 79702

3b. Phone No. (include area code)

Ph: 432-686-3658

4. Location of Well (Footage, Sec., T., R., M., or Survey Description)

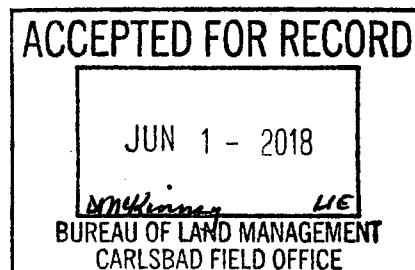
Sec 31 T25S R32E SESE 220FSL 380FEL
32.080061 N Lat, 103.706630 W Lon

12. CHECK THE APPROPRIATE BOX(ES) TO INDICATE NATURE OF NOTICE, REPORT, OR OTHER DATA

TYPE OF SUBMISSION	TYPE OF ACTION			
<input type="checkbox"/> Notice of Intent	<input type="checkbox"/> Acidize	<input type="checkbox"/> Deepen	<input type="checkbox"/> Production (Start/Resume)	<input type="checkbox"/> Water Shut-Off
<input checked="" type="checkbox"/> Subsequent Report	<input type="checkbox"/> Alter Casing	<input type="checkbox"/> Hydraulic Fracturing	<input type="checkbox"/> Reclamation	<input type="checkbox"/> Well Integrity
<input type="checkbox"/> Final Abandonment Notice	<input type="checkbox"/> Casing Repair	<input type="checkbox"/> New Construction	<input type="checkbox"/> Recomplete	<input checked="" type="checkbox"/> Other
	<input type="checkbox"/> Change Plans	<input type="checkbox"/> Plug and Abandon	<input type="checkbox"/> Temporarily Abandon	Site Facility Diagram/Security Plan
	<input type="checkbox"/> Convert to Injection	<input type="checkbox"/> Plug Back	<input type="checkbox"/> Water Disposal	

13. Describe Proposed or Completed Operation: Clearly state all pertinent details, including estimated starting date of any proposed work and approximate duration thereof. If the proposal is to deepen directionally or recomplete horizontally, give subsurface locations and measured and true vertical depths of all pertinent markers and zones. Attach the Bond under which the work will be performed or provide the Bond No. on file with BLM/BIA. Required subsequent reports must be filed within 30 days following completion of the involved operations. If the operation results in a multiple completion or recompletion in a new interval, a Form 3160-4 must be filed once testing has been completed. Final Abandonment Notices must be filed only after all requirements, including reclamation, have been completed and the operator has determined that the site is ready for final inspection.

PLEASE SEE ATTACHED FACILITY DIAGRAM



14. I hereby certify that the foregoing is true and correct.

Electronic Submission #389675 verified by the BLM Well Information System
For EOG RESOURCES INCORPORATED, sent to the Hobbs
Committed to AFMSS for processing by PRISCILLA PEREZ on 10/30/2017 (18PP0129SE)

Name (Printed/Typed) KAY MADDOX

Title REGULATORY ANALYST

Signature (Electronic Submission)

Date 09/25/2017

THIS SPACE FOR FEDERAL OR STATE OFFICE USE

Approved By

Title

Date

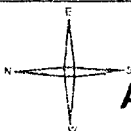
























Conditions of approval, if any, are attached. Approval of this notice does not warrant or certify that the applicant holds legal or equitable title to those rights in the subject lease which would entitle the applicant to conduct operations thereon.

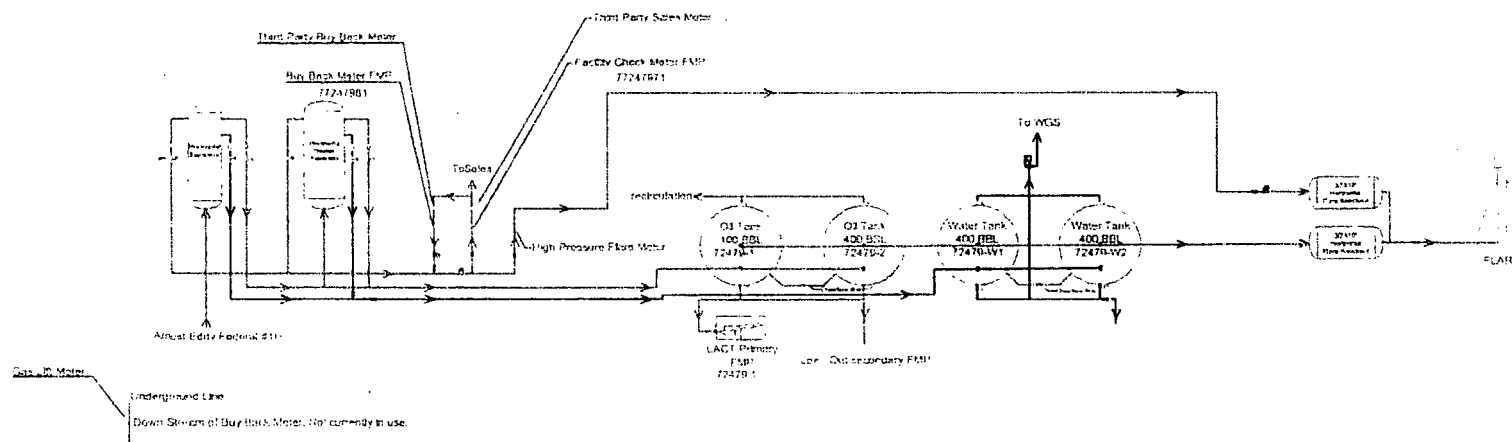
Office

Title 18 U.S.C. Section 1001 and Title 43 U.S.C. Section 1212, make it a crime for any person knowingly and willfully to make to any department or agency of the United States any false, fictitious or fraudulent statements or representations as to any matter within its jurisdiction.

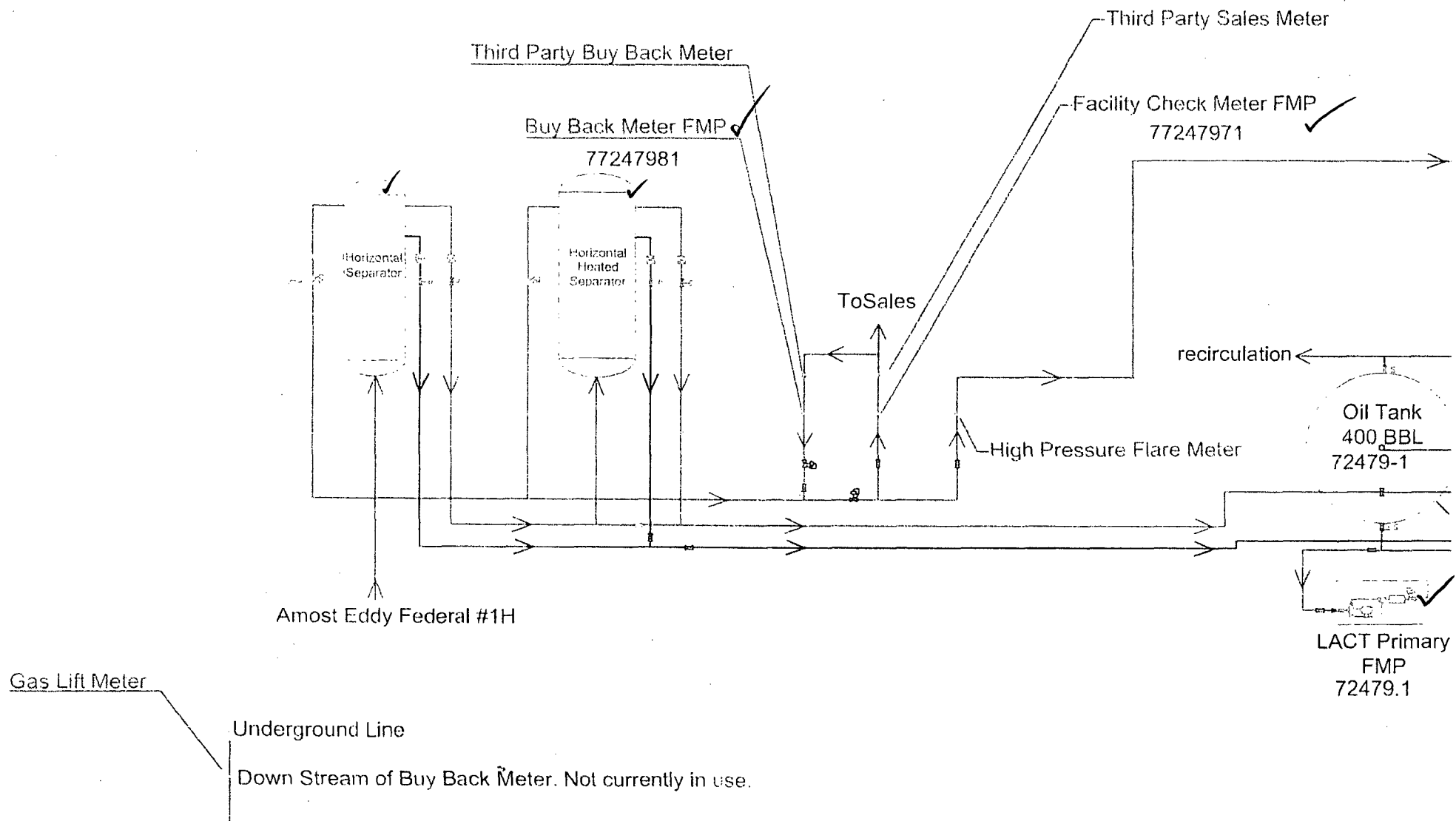
(Instructions on page 2)

** BLM REVISED ** BLM REVISED ** BLM REVISED ** BLM REVISED ** BLM REVISED **

	<p>EOG Resources, Inc.</p> <p>Almost Eddy 31 Federal #001H</p> <p>API 30-025-42584</p> <p>P-31-25S-32E</p> <p>8/24/2017</p>	<p>LEGEND</p> <table><tr><td> Valve Open</td><td> Turbine/ Coriolis Meter</td></tr><tr><td> Valve Closed</td><td> Oil</td></tr><tr><td> Valve Sealed</td><td> Gas</td></tr><tr><td> Orifice Meter</td><td> Water</td></tr></table>	 Valve Open	 Turbine/ Coriolis Meter	 Valve Closed	 Oil	 Valve Sealed	 Gas	 Orifice Meter	 Water	<p>FACILITY DIAGRAM Shown: Major equipment, vessels, process piping, and valves. Not shown: Auxiliary process systems such as fuel/pilot gas system, gas lift system, roll lines, recirculating lines, vent lines, and small drain lines.</p> <p>PRODUCTION PHASE: All valves that provide access to production are effectively sealed in the closed position.</p> <p>SALES THROUGH LACT UNITS: Sale is measured through LACT units. All other valves that provide access to production (load-out valves) are effectively sealed in the closed position.</p> <p>WATER TANKS: If the possibility for oil to enter water tanks exists through common recirculating or equalizing lines, all tanks are isolated from water tanks by valves effectively sealed in the closed position.</p>
 Valve Open	 Turbine/ Coriolis Meter										
 Valve Closed	 Oil										
 Valve Sealed	 Gas										
 Orifice Meter	 Water										



Facility Overview: Please see pages 2 and 3 for details.



Third Party Sales Meter

Utility Check Meter FMP
77247971 ✓

