

UNITED STATES
DEPARTMENT OF THE INTERIOR
BUREAU OF LAND MANAGEMENT

OCD Hobbs

FORM APPROVED
OMB NO. 1004-0137
Expires: January 31, 2018**SUNDRY NOTICES AND REPORTS ON WELLS**
*Do not use this form for proposals to drill or to re-enter an abandoned well. Use form 3160-3 (APD) for such proposals.*5. Lease Serial No.
NMNM118726
6. If Indian, Allottee or Tribe Name

SUBMIT IN TRIPLICATE - Other instructions on page 2

7. If Unit or CA/Agreement, Name and/or No.
NMNM137576

1. Type of Well

☒ Oil Well ☐ Gas Well ☐ Other8. Well Name and No.
ANTIETAM 9 FEDERAL COM 701H

2. Name of Operator

EOG RESOURCES INCORPORATED
Contact: KAY MADDOX
E-Mail: KAY_MADDOX@EOGRESOURCES.COM9. API Well No.
30-025-43477-00-S1

3a. Address

MIDLAND, TX 79702

3b. Phone No. (include area code)
Ph: 432-686-365810. Field and Pool or Exploratory Area
WC025G09S253309A-UPPER WC

4. Location of Well (Footage, Sec., T., R., M., or Survey Description)

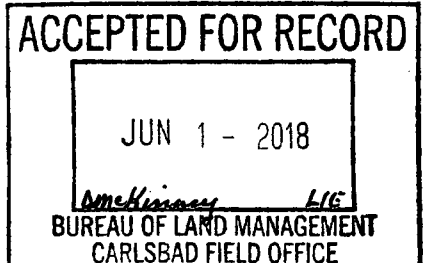
Sec 9 T25S R33E NWNW 59FNL 348FWL
32.152072 N Lat, 103.584160 W Lon11. County or Parish, State
LEA COUNTY, NM

12. CHECK THE APPROPRIATE BOX(ES) TO INDICATE NATURE OF NOTICE, REPORT, OR OTHER DATA

TYPE OF SUBMISSION	TYPE OF ACTION			
<input type="checkbox"/> Notice of Intent	<input type="checkbox"/> Acidize	<input type="checkbox"/> Deepen	<input type="checkbox"/> Production (Start/Resume)	<input type="checkbox"/> Water Shut-Off
<input checked="" type="checkbox"/> Subsequent Report	<input type="checkbox"/> Alter Casing	<input type="checkbox"/> Hydraulic Fracturing	<input type="checkbox"/> Reclamation	<input type="checkbox"/> Well Integrity
<input type="checkbox"/> Final Abandonment Notice	<input type="checkbox"/> Casing Repair	<input type="checkbox"/> New Construction	<input type="checkbox"/> Recomplete	<input checked="" type="checkbox"/> Other
	<input type="checkbox"/> Change Plans	<input type="checkbox"/> Plug and Abandon	<input type="checkbox"/> Temporarily Abandon	Site Facility Diagram/Security Plan
	<input type="checkbox"/> Convert to Injection	<input type="checkbox"/> Plug Back	<input type="checkbox"/> Water Disposal	

13. Describe Proposed or Completed Operation: Clearly state all pertinent details, including estimated starting date of any proposed work and approximate duration thereof. If the proposal is to deepen directionally or recomplete horizontally, give subsurface locations and measured and true vertical depths of all pertinent markers and zones. Attach the Bond under which the work will be performed or provide the Bond No. on file with BLM/BIA. Required subsequent reports must be filed within 30 days following completion of the involved operations. If the operation results in a multiple completion or recompletion in a new interval, a Form 3160-4 must be filed once testing has been completed. Final Abandonment Notices must be filed only after all requirements, including reclamation, have been completed and the operator has determined that the site is ready for final inspection.

REFERENCE ATTACHED FACILITY DIAGRAM



14. I hereby certify that the foregoing is true and correct.

Electronic Submission #388858 verified by the BLM Well Information System
For EOG RESOURCES INCORPORATED, sent to the Hobbs
Committed to AFMSS for processing by PRISCILLA PEREZ on 10/30/2017 (18PP0105SE)

Name (Printed/Typed) KAY MADDOX

Title REGULATORY ANALYST

Signature (Electronic Submission)

Date 09/18/2017


THIS SPACE FOR FEDERAL OR STATE OFFICE USE

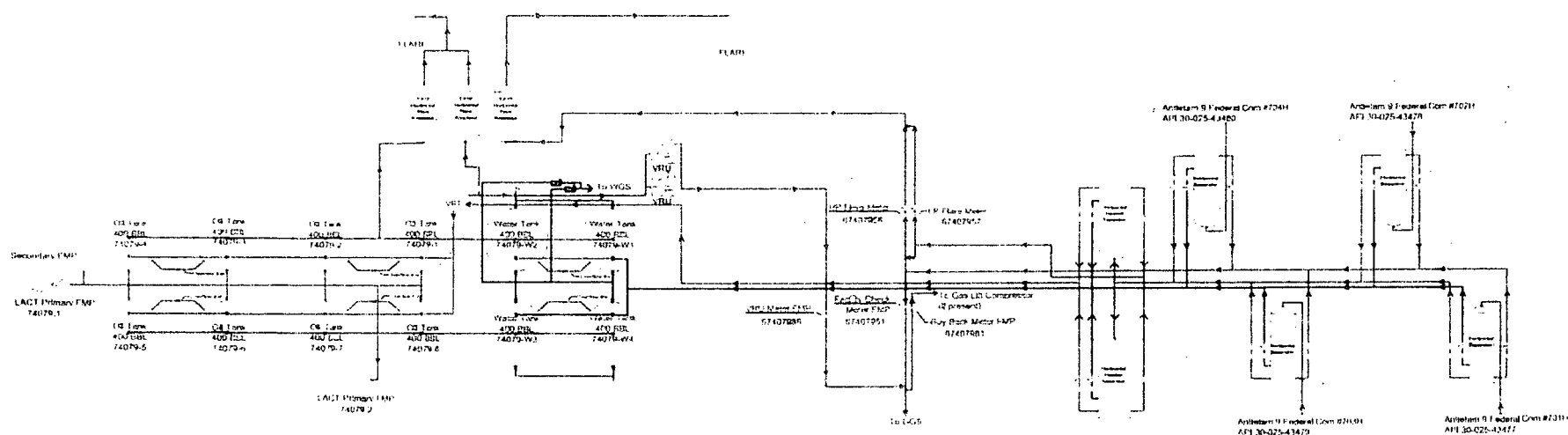
Approved By _____	Title _____	Date _____
Conditions of approval, if any, are attached. Approval of this notice does not warrant or certify that the applicant holds legal or equitable title to those rights in the subject lease which would entitle the applicant to conduct operations thereon.		Office _____

Title 18 U.S.C. Section 1001 and Title 43 U.S.C. Section 1212, make it a crime for any person knowingly and willfully to make to any department or agency of the United States any false, fictitious or fraudulent statements or representations as to any matter within its jurisdiction.

(Instructions on page 2)

** BLM REVISED ** BLM REVISED ** BLM REVISED ** BLM REVISED ** BLM REVISED **

	<div>EOG Resources, Inc.</div> <div>Antietam 9 Fed CTB</div> <div>D-09-25S-33E</div>	<div>LEGEND</div> <table><tr><td>○ Valve Open</td><td>— Turbine/ Coriolis Meter</td></tr><tr><td>● Valve Closed</td><td>— Oil</td></tr><tr><td>S Valve Sealed</td><td>— Gas</td></tr><tr><td>○ Orifice Meter</td><td>— Water</td></tr></table>	○ Valve Open	— Turbine/ Coriolis Meter	● Valve Closed	— Oil	S Valve Sealed	— Gas	○ Orifice Meter	— Water	<div>FACILITY DIAGRAM</div> <div>Shown: Major equipment, vessels, process piping, and valves. Not shown: Auxiliary process systems such as fuel/ pilot gas system, gas lift system, roll lines, recirculating lines, vent lines, and small drain lines</div> <div>PRODUCTION PHASE: All valves that provide access to production are effectively sealed in the closed position.</div> <div>SALES THROUGH LACT UNITS: Sale is measured through LACT units. All other valves that provide access to production (hand-out valves) are effectively sealed in the closed position.</div> <div>WATER TANKS: If the possibility for oil to enter water tanks exists through common recirculating or equalizing lines, oil tanks are isolated from water tanks by valves effectively sealed in the closed position.</div>
○ Valve Open	— Turbine/ Coriolis Meter										
● Valve Closed	— Oil										
S Valve Sealed	— Gas										
○ Orifice Meter	— Water										
9/17/2017											



Facility Overview: Please see pages 2 and 3 for details.

