

UNITED STATES
DEPARTMENT OF THE INTERIOR
BUREAU OF LAND MANAGEMENTFORM APPROVED
OMB NO. 1004-0137
Expires: January 31, 2018**SUNDRY NOTICES AND REPORTS ON WELLS**
*Do not use this form for proposals to drill or to re-enter an abandoned well. Use form 3160-3 (April 2014) for such purposes.*5. Lease Serial No.
NMLC062749B

6. If Indian, Allottee or Tribe Name

7. If Unit or CA/Agreement, Name and/or No.

8. Well Name and No.
ZIA HILLS 19 FEDERAL COM 109H9. API Well No.
30-025-44236-00-X110. Field and Pool or Exploratory Area
WOLFCAMP11. County or Parish, State
LEA COUNTY, NM

SUBMIT IN TRIPLICATE - Other instructions on page 2

HOBBS OCD

AUG 16 2018

RECEIVED

1. Type of Well

☒ Oil Well ☐ Gas Well ☐ Other2. Name of Operator
CONOCOPHILLIPS COMPANYContact: SUSAN MAUNDER
E-Mail: Susan.B.Maunder@conocophillips.com

3a. Address

MIDLAND, TX 79710

3b. Phone No. (include area code)

Ph: 281-206-5281

Fx: 281-206-5745

4. Location of Well (Footage, Sec., T., R., M., or Survey Description)

Sec 19 T26S R32E 2498FNL 1600FWL
32.028667 N Lat, 103.717880 W Lon

12. CHECK THE APPROPRIATE BOX(ES) TO INDICATE NATURE OF NOTICE, REPORT, OR OTHER DATA

TYPE OF SUBMISSION	TYPE OF ACTION			
<input checked="" type="checkbox"/> Notice of Intent	<input type="checkbox"/> Acidize	<input type="checkbox"/> Deepen	<input type="checkbox"/> Production (Start/Resume)	<input type="checkbox"/> Water Shut-Off
<input type="checkbox"/> Subsequent Report	<input type="checkbox"/> Alter Casing	<input type="checkbox"/> Hydraulic Fracturing	<input type="checkbox"/> Reclamation	<input type="checkbox"/> Well Integrity
<input type="checkbox"/> Final Abandonment Notice	<input type="checkbox"/> Casing Repair	<input type="checkbox"/> New Construction	<input type="checkbox"/> Recomplete	<input checked="" type="checkbox"/> Other
	<input type="checkbox"/> Change Plans	<input type="checkbox"/> Plug and Abandon	<input type="checkbox"/> Temporarily Abandon	Change to Original A
	<input type="checkbox"/> Convert to Injection	<input type="checkbox"/> Plug Back	<input type="checkbox"/> Water Disposal	PD

13. Describe Proposed or Completed Operation: Clearly state all pertinent details, including estimated starting date of any proposed work and approximate duration thereof. If the proposal is to deepen directionally or recompleat horizontally, give subsurface locations and measured and true vertical depths of all pertinent markers and zones. Attach the Bond under which the work will be performed or provide the Bond No. on file with BLM/BIA. Required subsequent reports must be filed within 30 days following completion of the involved operations. If the operation results in a multiple completion or recompleat in a new interval, a Form 3160-4 must be filed once testing has been completed. Final Abandonment Notices must be filed only after all requirements, including reclamation, have been completed and the operator has determined that the site is ready for final inspection.

East side of pad needs to be expanded east 30' to allow 155' between the wellheads and edge of pad.
This is for safety reasons while mobilizing rig.

Zia Hills 19 Federal Pad 2 - Includes wells 109H, 110H, 111H, 112H, 113H, 114H, 115H, and 116H.

Spud date is August 1, 2018.

Approved CCR 08/13/2018 DOI-BLM-NM-P020-2018-0807-EA. See attached stipulations.

14. I hereby certify that the foregoing is true and correct.

Electronic Submission #428787 verified by the BLM Well Information System
For CONOCOPHILLIPS COMPANY, sent to the Hobbs
Committed to AFMSS for processing by PRISCILLA PEREZ on 07/26/2018 (18PP1546SE)

Name (Printed/Typed) SUSAN MAUNDER

Title SENIOR REGULATORY SPECIALIST

Signature (Electronic Submission)

Date 07/26/2018

THIS SPACE FOR FEDERAL OR STATE OFFICE USE

Approved By

Title

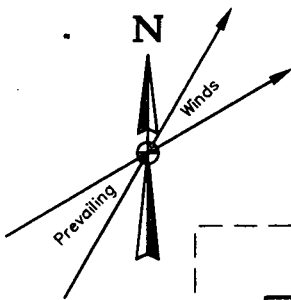
Conditions of approval, if any, are attached. Approval of this notice does not warrant or certify that the applicant holds legal or equitable title to those rights in the subject lease which would entitle the applicant to conduct operations thereon.

Office

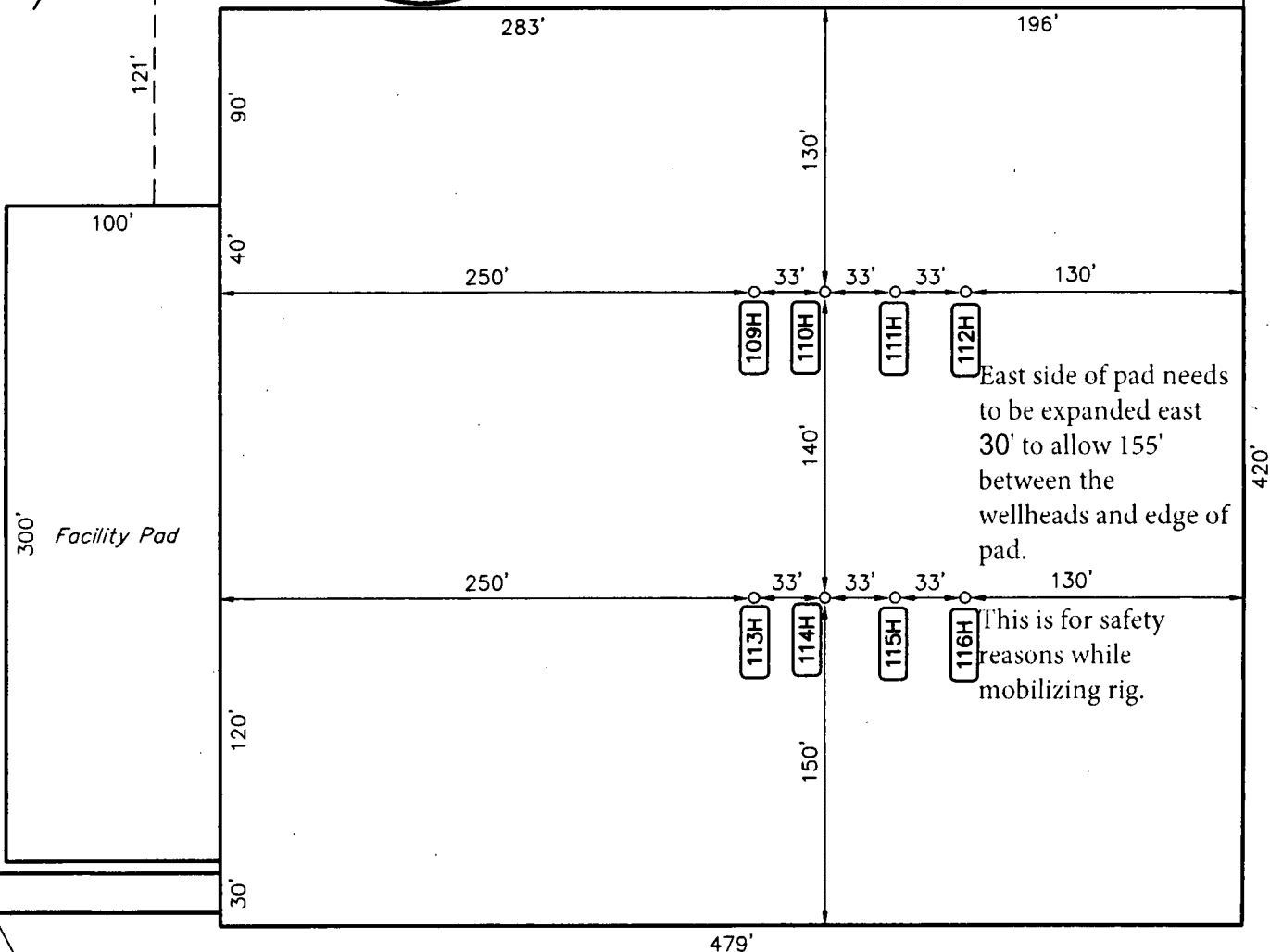
Title 18 U.S.C. Section 1001 and Title 43 U.S.C. Section 1212, make it a crime for any person knowingly and willfully to make to any department or agency of the United States any false, fictitious or fraudulent statements or representations as to any matter within its jurisdiction.

(Instructions on page 2)

** BLM REVISED ** BLM REVISED ** BLM REVISED ** BLM REVISED ** BLM REVISED **



509'
Topsoil Stockpile

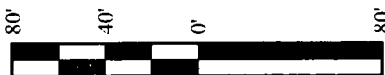


East side of pad needs to be expanded east 30' to allow 155' between the wellheads and edge of pad.

This is for safety reasons while mobilizing rig.

Proposed Access Road

Existing Fence



REV: I 06-17-17 C.D. (PAD NAME CHANGE)

NOTES:

ConocoPhillips Company

ZIA HILLS 19 FEDERAL PAD 2
SECTION 19, T26S, R32E, N.M.P.M.
LEA COUNTY, NEW MEXICO

SURVEYED BY	J.A.V., R.D.	04-19-17	SCALE
DRAWN BY	C.D.	05-03-17	1" = 80'
SITE PLAN			



UELS, LLC
Corporate Office * 85 South 200 East
Vernal, UT 84078 * (435) 789-1017