

District I  
1625 N. French Dr., Hobbs, NM 88240

District II  
811 S. First St., Artesia, NM 88210

District III  
1000 Rio Brazos Rd., Aztec, NM 87410

District IV  
1220 S. St. Francis Dr., Santa Fe, NM 87505

State of New Mexico  
Energy, Minerals & Natural Resources

Form C-104  
Revised August 1, 2011

Oil Conservation Division  
1220 South St. Francis Dr.  
Santa Fe, NM 87505

Submit one copy to appropriate District Office

☐ AMENDED REPORT

**I. REQUEST FOR ALLOWABLE AND AUTHORIZATION TO TRANSPORT**

<sup>1</sup> Operator name and Address FORTY ACRES ENERGY, LLC 11777B Katy Freeway, Suite #305, Houston, TX 77079		<sup>2</sup> OGRID Number 371416
		<sup>3</sup> Reason for Filing Code/ Effective Date NW
<sup>4</sup> API Number 30-025-27220	<sup>5</sup> Pool Name EUMONT; Yates-Seven Rivers-Queen (Oil)	<sup>6</sup> Pool Code 22800
<sup>7</sup> Property Code	<sup>8</sup> Property Name LW WHITE	<sup>9</sup> Well Number 2Y

**II. <sup>10</sup> Surface Location**

Ul or lot no. J	Section 34	Township 20S	Range 36E	Lot Idn J	Feet from the 1980	North/South Line South	Feet from the 1960	East/West line East	County Lea
--------------------	---------------	-----------------	--------------	--------------	-----------------------	---------------------------	-----------------------	------------------------	---------------

**<sup>11</sup> Bottom Hole Location**

UL or lot no.	Section	Township	Range	Lot Idn	Feet from the	North/South line	Feet from the	East/West line	County
<sup>12</sup> Use Code S	<sup>13</sup> Producing Method Code P		<sup>14</sup> Gas Connection Date		<sup>15</sup> C-129 Permit Number	<sup>16</sup> C-129 Effective Date	<sup>17</sup> C-129 Expiration Date		

**III. Oil and Gas Transporters**

<sup>18</sup> Transporter OGRID	<sup>19</sup> Transporter Name and Address	<sup>20</sup> O/G/W
174238	ENTERPRISE CRUDE OIL LLC 210 Park Avenue, Suite 1500, Oklahoma City, OK 73102-5630	O
36785	DCP 370 17 <sup>th</sup> Street, Suite 2500, Denver, CO 80202	G

HC  
SEP 06 2018  
RECEIVED



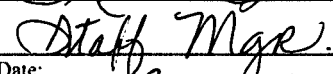
**IV. Well Completion Data**

<sup>21</sup> Spud Date 06/02/2018	<sup>22</sup> Ready Date 08/01/2018	<sup>23</sup> TD 4106'	<sup>24</sup> PBDT	<sup>25</sup> Perforations 3754'-4043'	<sup>26</sup> DHC, MC
<sup>27</sup> Hole Size	<sup>28</sup> Casing & Tubing Size	<sup>29</sup> Depth Set	<sup>30</sup> Sacks Cement		
11"	8 5/8"	350'	200 sks		
7 7/8"	5 1/2"	3800'	600 sks		
4 3/4"	4"	4100'	250 sks		
4"	2.375"	4003'			

**V. Well Test Data**

<sup>31</sup> Date New Oil 08/01/2018	<sup>32</sup> Gas Delivery Date	<sup>33</sup> Test Date 08/01/2018	<sup>34</sup> Test Length 24 Hours	<sup>35</sup> Tbg. Pressure 120	<sup>36</sup> Csg. Pressure 50
--	---------------------------------	---------------------------------------	---------------------------------------	------------------------------------	-----------------------------------

p. 1 of 2

<sup>37</sup> Choke Size	<sup>38</sup> Oil 19 Bbl	<sup>39</sup> Water 4 Bbl	<sup>40</sup> Gas 15 MCF		<sup>41</sup> Test Method P
<sup>42</sup> I hereby certify that the rules of the Oil Conservation Division have been complied with and that the information given above is true and complete to the best of my knowledge and belief. Signature: 			OIL CONSERVATION DIVISION		
Printed name: Jessica LaMarro			Approved by: 		
Title: Geologist			Title:  Staff Mgr.		
E-mail Address: <a href="mailto:jessica@faenergyus.com">jessica@faenergyus.com</a>			Approval Date: 9-20-18		
Date: 09/06/2018		Phone: 832-706-0041			

30-025-27220  
p. 2 of 2